

+NOTICE!!

These documents have been scanned!

Do not place un-scanned documents beneath this notice!

Do not remove this notice from this file!

GPO Jacket No. 560-102
Print Order 61549
Rise Business Services, LLC
Job=AZ15 9/11/2019



Box Number= AZ15235



Claim Begin-End: AMC095516-AMC095516

1 Initial Receipt



AZ15235-7

AMC094025-AMC095516

UNITED STATES
DEPARTMENT OF THE INTERIOR
BUREAU OF LAND MANAGEMENT

No. 965313

Form 1370-20
(November 1967)

12-05-79 DATE

_____ PARENT SERIAL NUMBER

_____ ASSIGNMENT SERIAL NUMBER

Mining Claim Location Notice (1) Happy ~~Walt~~ Hollow #1 SUBJECT
APPLICANT: _____ REMITTER IF DIFFERENT THAN APPLICANT: _____

David G. White
P.O. Box 9
Wikieup, AZ 85360

Indeped
AMC 95516

PURPOSE	FUND SYMBOL	AMOUNT
FILING FEE EARNED	140850	5.00
ADVANCE FILING FEE AND/OR RENTAL	14X6800	

ACRES	COUNTY	OLD LEASE	NEW LEASE
NEW LEASE			

	FUND SYMBOL	COUNTY	AMOUNT
APPLY: FILING FEE	140850		
RENTAL			

ASSIGNMENT: COMPLETE AREA

PORTION OF AREA: ASSIGNED AREA

RETAINED AREA

REFUND _____

RETAIN IN UNEARNED ACCOUNT _____

TOTAL _____

REMARKS _____

OF INTEREST BUT NOT OF SPECIFIC AREA:

BOND FILED

NO BOND FILED

BY _____ DATE _____

DO NOT ACCEPT THIS COPY AS A RECEIPT

CASE FOLDER COPY

NOTICE!!

These documents have been scanned!

Do not place un-scanned documents beneath this notice!

Do not remove this notice from this file!

GPO Jacket No. 560-102
Print Order 61540
Rise Business Services, LLC
Job=AZ15 9/11/2019



Box Number= AZ15235



Claim Begin-End: AMC095516-AMC095516

2 Correspondence



AZ15235-7 AMC094025-AMC095516

SENDER: COMPLETE THIS SECTION

- Complete items 1, 2, and 3. Also complete item 4 if Restricted Delivery is desired.
- Print your name and address on the reverse so that we can return the card to you.
- Attach this card to the back of the mailpiece, or on the front if space permits.

1. Article Addressed to:

Sheila A. White
3580 Diagonal Way
Kingman, Arizona 86401
 (957)MH AMC 95516, 109465

2. Article Number

(Transfer from service label)

70001670000091708488**COMPLETE THIS SECTION ON DELIVERY**

A. Signature

X*Sheila White* Agent Addressee

B. Received by (Printed Name)

Sheila White

C. Date of Delivery

*10/24/02*D. Is delivery address different from item 1? Yes

If YES, enter delivery address below:

 No

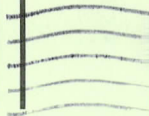


3. Service Type

 Certified Mail Express Mail Registered Return Receipt for Merchandise Insured Mail C.O.D.

4. Restricted Delivery? (Extra Fee)

 Yes

UNITED STATES POSTAL SERVICE



First-Class Mail
Postage & Fees Paid
USPS
Permit No. G-10

• Sender: Please print your name, address, and ZIP+4 in this box •

BUREAU OF LAND MANAGEMENT
ARIZONA STATE OFFICE
222 NORTH CENTRAL AVENUE
PHOENIX, AZ 85004-2203

PHOENIX, ARIZONA
STATE OFFICE

2007 OCT 29

RECEIVED
BUREAU OF LAND MANAGEMENT

957



J. Garcia
10/15/02
M. Hyde
10/16/02

OFFICIAL COPIES /CF/ /SD READ/ /GROUP/ /SECTION/ /AUTHOR

3800 (957) MH
AMC 95516
AMC 109465

OCT 16 2002

CERTIFIED MAIL - RETURN RECEIPT REQUESTED

Ms. Sheila A. White
3580 Diagonal Way
Kingman, Arizona 86401

Dear Ms. White:

On July 1, 2002, we received your maintenance fee payment in the amount of \$200, and a Mining Deed transferring a portion of your interest in the Happy Hollow #1 (AMC 95516) and Sir George #37 (AMC 109480) mining claims to Michael E. Thomae and Susan L. Weissert.

43 CFR 3833.1-4(e) requires that..."Each transfer of interest document filed pursuant to 3833.3 shall be accompanied by a nonrefundable service charge of \$5.00 for each mining claim, mill site, or tunnel site affected." Before the Deed can be accepted, a remittance in the amount of \$10.00 (\$5 per claim) must be submitted.

A period of 30 days is allowed in which to submit the \$10 service charge or the transfer will be held for rejection.

If you have any questions, please contact Mary Hyde at (602) 417-9356.

Sincerely,

/s/ Ivy J. Garcia

Ivy J. Garcia
Group Administrator,
Lands and Minerals Adjudication

November 1, 2002

To Whom It May Concern:

I now reside in Florida at:
11 South 73RD Ave.
Pensacola, Florida Phone #:
32506-5143 (850) 458-0366

I still maintain a home in
Arizona but I am currently living
in Florida, indefinitely.

Sincerely,

Sheila A. White

MHyde
11/15/96

3800 (933) MH
AMC 95516

NOV 15 1996

Mr. David G. White
P.O. Box 3025
Kingman, Arizona 86402

Dear Mr. White:

Your 1997 maintenance fee payment, received in this office appeared to have an incorrect serial number.

Pursuant to regulations contained in 43 CFR 3833.1-5(b), "...At the time of payment, the claimant/owner shall submit a list of claim names and the BLM serial numbers assigned to each mining claim or site for which the rental fee is being paid..."

Listed below is the Bureau of Land Management (BLM) serial number assigned to the claim:

<u>BLM SERIAL NUMBER</u>	<u>CLAIM NAME</u>
AMC 95516	Happy Hollow #1

The above-noted BLM serial number has been updated to show receipt of the required annual fee for 1997.

To receive proper credit in the future, always include the assigned BLM serial number and the name of each claim on all correspondence.

If additional assistance is needed, please contact Mary Hyde at (602) 417-9356.

Sincerely,

/s/ Mary Hyde
Mary Jo Yoas
Chief, Lands and Minerals Adjudication



United States Department of the Interior



BUREAU OF LAND MANAGEMENT
ARIZONA STATE OFFICE
3707 N. 7TH STREET
P.O. BOX 16563
PHOENIX, ARIZONA 85011
(602) 640-5550

IN REPLY REFER TO:
(922-LC)
A MC 47297
Number 3

CERTIFIED MAIL -- RETURN RECEIPT REQUESTED

September 17, 1992

David G. White
P.O. Box 3025
Kingman, AZ 86402

A MC 95516
A MC 107920
A MC 109465
A MC 262814
A MC 272489
A MC 277900

72

NOTICE

PLEASE NOTE THE FOLLOWING CONCERNING YOUR RECENT ANNUAL FILING

The regulations in 43 Code of Federal Regulations (CFR) 3833.1-3(c) effective January 3, 1989, state, "Annual filings submitted pursuant to 3833.2 of this title shall be accompanied by a nonrefundable service charge of \$5.00 for each mining claim, mill site, or tunnel site." The regulations in 43 CFR 3833.1-4(b) state, "Beginning January 1, 1991. Filings that are not accompanied by the proper service charges set forth in 3833.1-3 of this title shall not be accepted and will be returned to the claimant/owner without further action."

We calculate that your annual filing covered 41 claims or sites requiring a service charge of \$ 205.00. A partial remittance of \$ 105.00 was received.

You have 30 days from date of receipt of this notice to indicate which of the mining claims or sites and their respective BLM serial numbers the service charges should cover. If you prefer that all of the mining claims or sites receive coverage, and if the shortage of \$ 100.00 reaches our office within 30 days of receipt of this notice and prior to the filing deadline of December 30th, you may remit the additional required amount.

If no response is received from you within 30 days of receipt of this notice we will apply the fees we received to the mining claims or sites in BLM serial number order, using the lowest number first.

We will acknowledge your annual filing after we hear from you or after the 30 day period provided has passed.

Please return a copy of this notice with your reply so that we can match it to your annual filing submission.

Fee Rec'd
10-6-92
Epi

Byard L. Kershaw
Byard L. Kershaw
Chief, Branch of
Mining Law Administration



United States Department of the Interior

IN REPLY REFER TO
A MC 95516 (952)

BUREAU OF LAND MANAGEMENT
ARIZONA STATE OFFICE
2400 VALLEY BANK CENTER
PHOENIX, ARIZONA 85073

July 8, 1980

David G. White
P. O. Box 9
Wikieup, Arizona 85360

Dear Mr. White:

This letter is to identify the serial number we have assigned to your mining claim location notice filed in this office on December 5, 1979.

<u>Serial Number</u>	<u>Name of Claim</u>
A MC 95516	Happy Hollow #1

Please refer to the claim name and the serial number in any future correspondence.

A photocopy of your recorded Affidavit of Labor Performed or Notice of Intent to Hold for the 1979-1980 assessment year should be filed in this office on or before December 30, 1980. To be acceptable, the affidavit must show the work done during the period noon September 1, 1979 to noon September 1, 1980. No fee is required.

Sincerely,

Robert L. Peterson
Chief, Branch of Records
and Data Management

Enclosure:
Regulations 43 CFR 3833

NOTICE!!

These documents have been scanned!

Do not place un-scanned documents beneath this notice!

Do not remove this notice from this file!

GPO Jacket No. 560-102
Print Order 61540
Rise Business Services, LLC
Job=AZ15 9/11/2019



Box Number= AZ15235



Claim Begin-End: AMC095516-AMC095516

3 Transfers



AZ15235-7

AMC094025-AMC095516

When recorded, mail to:

Name: Sheila A. White

Address: 3580 Diagonal Way

City/State/Zip Code: Kingman, AZ

86401

2002043785 BK 4125 PG 192
OFFICIAL RECORDS OF MOHAVE COUNTY
JOAN MC CALL, MOHAVE COUNTY RECORDER
06/26/2002 04:17P PAGE 1 OF 3
SHEILA WHITE
RECORDING FEE 14.00

Space above this line for Recorder's use

QUITCLAIM DEED

KNOW ALL MEN BY THESE PRESENTS:

That I (we), Sheila A. White,
the undersigned, for the consideration of Ten Dollars (\$10.00), and other valuable considerations, do
hereby release, remise, and forever quitclaim unto Sheila A. White (75% owner)
Michael E. Thomas (12 1/2% owner) Susan H. Weissert (12 1/2% owner),
all right, title and interest in that certain Property situated in Mohave County,
State of Arizona, and described as follows:

Happy Hollow #1 Sec. - 24, R-13W, T-16N
Sir George #37 Sec. - 6, R-11-W, T-20N
AMC 95516
AMC 109480

RECEIVED
BUREAU OF
LAND MANAGEMENT
2002 JUL - 1 A 11: :
ARIZONA
STATE OFFICE
PHOENIX, ARIZONA

IN WITNESS WHEREOF, I (we) have hereunto set my (our) hand(s) and seal this 26th day of June, 2002.

Sheila A. White
Printed Name of Releasor

Sheila A. White
Signature of Releasor

Printed Name of Releasor

Signature of Releasor

Printed Name of Witness (if required by State Laws)

Signature of Witness (if required by State Laws)

MAJ 11/25/02

ACKNOWLEDGMENT
(States Other Than California)

PAGE 2 OF 3
BK 4125 PG 193 FEE#2002043785

State of Arizona)
County of Mohave) ss.

On this 26 day of June, 2002, before me, the undersigned
Notary Public, personally appeared Sheila Ann White

known to me to be the individual(s) who executed the foregoing instrument and acknowledged the same
to be his(her)(their) free act and deed.

My Commission Expires: 01-26-2003 Belva L. Woody
Notary Public

If acknowledged in the State of Florida, complete section(s) below:

(Releasor) Personally Known (or) Produced Identification

If applicable, Type of Identification Produced: _____



(Co-Releasor) Personally Known (or) Produced Identification

If applicable, Type of Identification Produced: _____

ACKNOWLEDGMENT
(State Of California)

State of California)
County of _____) ss.

On this _____ day of _____, _____, before me, _____
_____, the undersigned Notary Public, personally appeared,

personally known to me (or proved to me on the basis of satisfactory evidence) to be the person(s) whose
name(s) is(are) subscribed to the attached instrument and acknowledged to me that he(he)(they)
executed the same in his(her)(their) authorized capacity(ies), and that by his(her)(their) signature(s) on
the instrument, the person(s) or the entity upon behalf of which the person(s) acted, executed the
instrument.

WITNESS my hand and official seal.

Notary Public

JOINT TENANCY ACCEPTANCE CLAUSE

THIS DEED IS ACCEPTED AND APPROVED BY THE GRANTEES, IT BEING THEIR INTENTION TO ACQUIRE SAID PREMISES AS JOINT TENANTS WITH RIGHTS OF SURVIVORSHIP, AND NOT AS COMMUNITY PROPERTY OR AS TENANTS IN COMMON.

DATED THIS 26 DAY OF June 2002

RECEIVED
BUREAU OF
LAND MANAGEMENT

2002 JUL -1 A 11:31

ARIZONA
STATE OFFICE
PHOENIX, ARIZONA

Sheila A. White
GRANTEE

Michael E. Thomas
GRANTEE

Susan A. Weiser
GRANTEE


GRANTEE

STATE OF Arizona }
COUNTY OF Mohave }

THIS INSTRUMENT WAS ACKNOWLEDGED BEFORE ME THIS 26th DAY OF June 2002

BY Sheila Ann White, Michael Eric Thomas and Susan Ann Weiser

MY COMMISSION WILL EXPIRE: 01-26-2003



Belva L. Woody
NOTARY PUBLIC

STATE OF _____ }
COUNTY OF _____ }

THIS INSTRUMENT WAS ACKNOWLEDGED BEFORE ME THIS _____ DAY OF _____ 2001

BY _____

MY COMMISSION WILL EXPIRE:

NOTARY PUBLIC

United States Department of the Interior
Bureau of Land Management
 BUSINESS & SUPPORT SVCS DIV
 222 N CENTRAL AVE
 PHOENIX, AZ 85004 -2203
 Phone: (602) 417-9200

Receipt	
No:	590585

Transaction #: 616339
Date of Transaction: 11/13/2002
CUSTOMER: SHEILA WHITE 11 SOUTH 73RD AVE. PENSACOLA, FL 32506-5143

LINE #	QTY	DESCRIPTION	REMARKS	UNIT PRICE	TOTAL
1	1.00	LOCATABLE MINERALS / MINING CLAIMS-NOT NEW-UNADJUD,ONE AUTH NO. ONLY / MINING CLAIM MONEY RECEIVED (455) CASES: AMC95516/\$10.00	TRF (2)	- n/a -	10.00
TOTAL:					\$10.00

PAYMENT INFORMATION					
1	AMOUNT:	\$10.00	POSTMARKED:	11/04/2002	
	TYPE:	CHECK	RECEIVED:	11/12/2002	
	CHECK NO:	276			
	NAME:	WHITE, SHEILA A 11 SOUTH 73RD AVE. PENSACOLA FL 32506 5143			

REMARKS

This receipt was generated by the automated BLM Collections and Billing System and is a paper representation of a portion of the official electronic record contained therein.

RECEIVED
BUREAU OF
LAND MANAGEMENT

JUN 21 11 45 AM '99

99036679 BK 3323 PG 462
OFFICIAL RECORDS OF MOHAVE COUNTY, AZ
JOAN MC CALL, MOHAVE COUNTY RECORDER
06/16/1999 02:06P PAGE 1 OF 1
SHEILA A. WHITE
RECORDING FEE 10.00

AMC 95516
AMC 109465

June 16, 1999

Ref

SHEILA A. WHITE
3580 Diagonal Way
Kingman, AZ 86401
(520)692-3149

ARIZONA
STATE OFFICE
PHOENIX, ARIZONA

BUREAU OF LAND MANAGEMENT
Arizona State Office
222 North Central Avenue
Phoenix, AZ 85004-2208

To Whom It May Concern:

I, Sheila A. White, as excutor of my late husband's, David G. White, estate would like to transfer some of his mining claims into my name.

The claims in question are:

Happy Hollow #1 -----AMC# 95516

Sir George #37 -----AMC# 109480

Please send a copy of this letter after you file it. Thank you.

Sincerely yours,

Sheila A. White


Sheila A. White

STATE OF ARIZONA }
COUNTY OF MOHAVE } ss

This instrument was acknowledged before me this 16 day of June, 1999, by Sheila A. White

Kelly S. Arredondo
NOTARY PUBLIC

My commission expires:
1-26-03



ENTERED IN COMPUTER
6/24/99 4784 VERIFIED
6/24/99

CERTIFICATION OF VITAL RECORDS

STATE OF ARIZONA

ORIGINAL STATE COPY

STATE OF ARIZONA
DEPARTMENT OF HEALTH SERVICES - OFFICE OF VITAL RECORDS
CERTIFICATE OF DEATH

DEATH NO. D 102-

NAME OF DECEASED 1. DAVID GLENN WHITE			SEX 2. Male	DATE OF DEATH 3. May 12, 1999		
RACE (e.g., white, black, American Indian, [specify tribe] etc.) SPECIFY: 4A. White			WAS DECEDENT OF HISPANIC ORIGIN: (SPECIFY YES OR NO) B. No		IF YES, INDICATE MEXICAN, SPANISH, PUERTO RICAN, CUBAN, ETC. C.	
PLACE OF BIRTH 4A. Mohave			TOWN OR CITY B. Kingman		HOSPITAL OR INSTITUTION (IF RESIDENCE, GIVE STREET ADDRESS) C. Kingman Regional Medical Center	
DATE OF BIRTH 7. MONTH DAY YEAR		AGE (YEARS LAST BIRTHDAY) 8A. 80	IF UNDER 1 YEAR B. MOS. DAYS	IF UNDER 1 DAY C. HRS. MIN.	MARRIED, NEVER MARRIED, WIDOWED, DIVORCED (SPECIFY) 9. Married	
STATE AND CITY OF BIRTH (if not in USA, name country) 11. MD. LANHAN		CITIZEN OF WHAT COUNTRY? 12. U.S.A.		SOCIAL SECURITY NO. 13.		USUAL OCCUPATION (Give kind of work done most of working life, even if retired) 14. Prospector
USUAL RESIDENCE 15. Arizona Mohave Kingman		D. ZIP CODE 86401		HOW LONG IN ARIZONA? 16. 27 yrs		EDUCATION HIGHEST GRADE COMPLETED 17. COLLEGE (14 or 5+)
STREET ADDRESS OR R.F.D. 15E. P O Box 3025		INSIDE CITY LIMITS? (SPECIFY Yes or No) 15F. No	ON RESERVATION (SPECIFY Yes or No) 15G. No	PREVIOUS STATE OF RESIDENCE 18. Mississippi		ELEMENTARY-SECONDARY (0-12) A. 5
FATHER'S NAME 19. Frank B White		MOTHER'S MAIDEN NAME 20. Ophelia O' Flaherty		INFORMANT'S SIGNATURE 21. Mrs. Sheila Ann White		
RELATIONSHIP TO DECEASED 22. Wife		ADDRESS 23. P O Box 3025 Kingman, Arizona 86401		BURIAL, CREMATION, REMOVAL, OTHER (Specify) 24. Rem / Burial		
DATE 25. 05/20/1999		CEMETERY OR CREMATORY - NAME/LOCATION 26. So. Nevada Veteran Memorial Boulder City, Nv		EMBALMER'S SIGNATURE 27A. Unembalmed		CERT. NO. B.
FUNERAL HOME 28. SUTTON MEMORIAL FUNERAL HOME 1701 SYCAMORE KINGMAN, ARIZONA 86401		NAME 29A. [Signature]		FUNERAL DIRECTOR or person acting as such (SIGNATURE) 29B. [Signature]		CERT. NO. 3. 989
TO THE BEST OF MY KNOWLEDGE DEATH OCCURRED AT THE TIME, DATE AND PLACE AND DUE TO THE CAUSE(S) STATED. 30. SIGNATURE AND TITLE [Signature]		DATE SIGNED (Mo., Day, Year) 31. May 14, 1999		HOUR OF DEATH 32. 0205		ON THE BASIS OF EXAMINATION AND/OR INVESTIGATION, IN MY OPINION DEATH OCCURRED AT THE TIME, DATE AND PLACE DUE TO THE CAUSE(S) AND MANNER STATED. 34. SIGNATURE AND TITLE [Signature]
NAME OF ATTENDING PHYSICIAN IF OTHER THAN CERTIFIER (Type or print) 33.		MEDICAL EXAMINER OR TRIBAL LAW ENFORCEMENT AUTHORITY ONLY 35.		DATE SIGNED (Mo., Day, Year) 36.		HOUR OF DEATH 37. ON 38. AT
NAME AND ADDRESS OF CERTIFIER, PHYSICIAN, MEDICAL EXAMINER OR TRIBAL LAW ENFORCEMENT AUTHORITY (Type or Print) 39. Dr I Bokhari 1720 Beverly Kingman, AZ 86401		AUTHORIZED FOR CREMATION (SPECIFY) Yes <input type="checkbox"/> No <input type="checkbox"/> 40.		MEDICAL EXAMINER'S SIGNATURE 41.		
DATE REGISTERED 42. 5-17-99		REG. FILE NO. 43. 272		REGISTRAR'S SIGNATURE 44. [Signature]		REG. DISTRICT 45. OB 65
DATE RECD. IN STATE OFFICE 46.		A. IMMEDIATE CAUSE (FINAL DISEASE OR CONDITION RESULTING IN DEATH) (ENTER ONLY ONE CAUSE ON EACH LINE) 47. CARDIOVASCULAR DISEASE		APPROXIMATE INTERVAL BETWEEN ONSET AND DEATH		
B. DUE TO OR AS A CONSEQUENCE OF: CORONARY ARTERY DISEASE		C. DUE TO OR AS A CONSEQUENCE OF: RENAL FAILURE			PART II. Other significant conditions contributing to death but not resulting in the underlying cause given in Part I	
MANNER OF DEATH 48. <input type="checkbox"/> NATURAL CAUSES <input type="checkbox"/> ACCIDENT <input type="checkbox"/> SUICIDE <input type="checkbox"/> HOMICIDE <input type="checkbox"/> PENDING INVESTIGATION <input type="checkbox"/> UNDETERMINED		DATE OF INJURY 52. MO DAY YR		HOUR 53. M		INJURY AT WORK? (Specify Yes or No) 54. No
PLACE OF INJURY (At home, farm, street, factory, office building, etc.) SPECIFY 56.		WHERE LOCATED? 57.		DESCRIBE HOW INJURY OCCURRED 55.		
SUPPLEMENTARY ENTRIES 58.		AUTOPSY (Specify Yes or No) 49. No		WAS CASE REFERRED TO MEDICAL EXAMINER (Specify Yes or No) 50. No		

060568

CERTIFIED COPY OF VITAL RECORDS

STATE OF ARIZONA
COUNTY OF MOHAVE


DATE ISSUED **MAY 19 1999**

Patty Mead
PATTY MEAD
MOHAVE COUNTY REGISTRAR
MOHAVE COUNTY HEALTH DEPARTMENT

This is a true and exact reproduction of the document officially registered and placed on file in the VITAL RECORDS SECTION, DEPARTMENT OF HEALTH SERVICES, PHOENIX, ARIZONA issued under the authority of A.R.S. 36-341, and by direction of:

This copy not valid unless prepared on engraved border displaying county seal in color and raised seal of issuing agency.

ANY ALTERATION OR ERASURE VOIDS THIS CERTIFICATE



UNITED STATES
DEPARTMENT OF THE INTERIOR
BUREAU OF LAND MANAGEMENT

RECEIPT AND ACCOUNTING ADVICE

CD/AZ NO. 2480379
06/22/99

07

TRANSFER OF INTEREST

2 1 12

10.00

Subject:

Applicant:

SHEILA A WHITE
3580 DIAGONAL WAY
KINGMAN AZ 86401

MO 660501488

Remitter:

Assignor:

LEASE MANAGEMENT DATA NEW UPDATE PAYMENT

ORIGINAL SERIAL NO.	ASG.	TYPE	ST.	CTY.	FUND SYMBOL	ACRES/UNITS	RATE
AMC 95516 & 109480							

AMOUNT	ANV. DATE	EXP. DATE	BILL CYC.	S/C	DISTRICT	NEXT BILL	MISC. DATA	U of M	ACTUAL UNITS

ASSIGNMENT SERIAL NO.	ASG.	TYPE	ST.	CTY.	FUND SYMBOL	ACRES/UNITS	RATE

AMOUNT	ANV. DATE	EXP. DATE	BILL CYC.	S/C	DISTRICT	NEXT BILL	MISC. DATA	U of M	ACTUAL UNITS

APPLY REMITTANCE

ACTION	FUNDSYMBOL	CTY.	AMOUNT
FILING FEE			
RENTAL			
UNEARNED			
REFUND			
TOTAL			
AMOUNT DUE			

Remarks:

BY:

DATE:

Lease in Escrow?
 KGS? Of Interest?
 Auto Escalates? Operating Rights?
 Auto Renew? Operator
 Bond Filed?

FOR MMS USE ONLY

BILLEE	FOREST REFUGE
NUMBER	
OCS SECTION	
CODE	

**DEPARTMENT OF THE INTERIOR
BUREAU OF LAND MANAGEMENT
Serial Register Page - Live Data - Mining Claim**

01 05-10-1872;017STAT0091;30USC26,28,34
 Casetype 384101:LODE CLAIM
 Claim Name: HAPPY HOLLOW #1
 Commodity :

Serial Number
 AMC95516

<u>Name & Address</u>	<u>Int Rel</u>	<u>%Interest</u>
WHITE SHEILA A 3580 DIAGONAL WAY KINGMAN AZ 86401		

<u>MerTwp</u>	<u>Rng</u>	<u>Sec</u>	<u>Quadrant</u>	<u>District/Resource Area</u>	<u>County</u>
14	0160N	0130W	024 NE	KINGMAN FIELD OFFICE	MOHAVE

<u>Act Date</u>	<u>Code</u>	<u>Action</u>	<u>Action Remarks</u>
09/25/1979	403	LOCATION DATE	
12/05/1979	395	RECORDATION NOTICE RECD	
12/10/1998	480	EVID OF ASSMT FILED	1998
08/27/1998	483	SMALL MINER CERT FILED	1999
08/19/1997	482	RENTAL/MAINTENANCE FEE	1998
08/13/1996	482	RENTAL/MAINTENANCE FEE	1997
08/07/1995	482	RENTAL/MAINTENANCE FEE	1996
08/29/1994	482	RENTAL/MAINTENANCE FEE	1995
08/06/1993	482	RENTAL/MAINTENANCE FEE	1993;RECEIPT 1900784
08/06/1993	482	RENTAL/MAINTENANCE FEE	1994
09/15/1992	480	EVID OF ASSMT FILED	1992
06/21/1999	396	TRF OF INTEREST FILED	WHITE DAVID
12/10/1998	113	ADDITIONAL INFO RECEIVED	RECEIPT 2443786
08/19/1997	113	ADDITIONAL INFO RECEIVED	RECEIPT 2372313
08/13/1996	113	ADDITIONAL INFO RECEIVED	RECEIPT 2228543
08/07/1995	113	ADDITIONAL INFO RECEIVED	RECEIPT 2147396
08/29/1994	113	ADDITIONAL INFO RECEIVED	RECEIPT 2024694
03/14/1988	669	LAND STATUS CHECKED	
12/05/1979	501	ACCT ADV IN LEAD FILE	95516
09/25/1979	404	COUNTY RECORDATION	0;574;431

NOTICE!!

These documents have been scanned!

Do not place un-scanned documents beneath this notice!

Do not remove this notice from this file!

GPO Jacket No. 560-102
Print Order 61540
Rise Business Services, LLC
Job=AZ15 9/11/2019



Box Number= AZ15235



Claim Begin-End: AMC095516-AMC095516

4 Annual Filings



AZ15235-7


AMC094025-AMC095516

95516
109465

~~002519~~
~~109465~~

FEE# 2018038363

OFFICIAL RECORDS
OF MOHAVE COUNTY
KRISTI BLAIR,
COUNTY RECORDER



08/02/2018 10:59 AM Fee: \$10.00

PAGE: 1 of 1

MAINTENANCE FEE PAYMENT

Claimant Name: Michael E Thomas
Address: 7648 Old Mission Dr.
City: Kingman State: AZ Zip: 86401-9493
Telephone: (928) 757-1200
E-mail address: _____
Signature: Michael E Thomas

Check here if this is a change of address.

RECEIVED
BLM AZ STATE OFFICE
2018 AUG -6 P 2:22
PHOENIX, ARIZONA
BLM
Date
Stamp

LINE NO.	AMC NUMBER	CLAIM/SITE NAME	COUNTY RECORDER DATA (If available)	TWP	RNG	SEC
1	95516	Happy Hollow #1		16N	13W	24
2	109480	Sir George #37		20N	11W	6
3						
4						
5						
6						
7						
8						
9						
10						

ENTERED
AUG 10 2018
BY: SC

List additional claims on Form MCF114.

Bureau of Land Management
Arizona State Office
www.blm.gov/az/

No. of Claims*: 2 x \$155 = \$310.00
Check No: _____ Init. _____
Receipt No.: 4230424
For BLM Use Only

* \$155 per lode mining claim, mill site, or tunnel site; and \$155 for each 20 acres or portion thereof for each placer mining claim.

Form: MCF112
Revised July 2014

Michael Thonae
7648 old Mission Rd
Kingman AZ 86401-9493

85004-4427

Bureau OF LAND MANAGEMENT AZ STATE

RECEIVED
BLM AZ STATE OFFICE

#1 NORTH central AVE STE 800
2018 AUG -6 P 2:22

Phoenix


PHOENIX, ARIZONA

AZ

85004-4427

RETURN RECEIPT
REQUESTED

1616
02 AUG 18
11V 890
LFS REC'D



7018 1130 0000 4668 3422



1000



85004

U.S. POSTAGE
PAID
KINGMAN, AZ
AUG 6, 2018

AMOUNT
\$6.70
R2304M114167-1

CERTIFIED MAIL

PLACE STICKER AT TOP OF ENVELOPE TO THE RIGHT
OF THE RETURN ADDRESS. FOLD AT DOTTED LINE

United States Department of the Interior
Bureau of Land Management
 DIV OF LANDS, MINRLS & ENERGY
 ONE N CENTRAL AVE
 PHOENIX, AZ 85004 -4427
 Phone: 602-417-9200

Receipt

No: 4230424

Transaction #: 4345704	
Date of Transaction: 08/08/2018	
CUSTOMER:	
MICHAEL E THOMAE 7648 E OLD MISSION DR KINGMAN, AZ 86401-9493 US	

LINE #	QTY	DESCRIPTION	REMARKS	UNIT PRICE	TOTAL
1	1.00	LOCATABLE MINERALS / MINING CLAIMS- NOT NEW-UNADJUD, ONE AUTH NO. ONLY / MINING CLAIM MONEY RECEIVED CASES: AMC95516/\$310.00	MAINT 2019/2	- n/a -	310.00
TOTAL:					\$310.00

PAYMENT INFORMATION			
1	AMOUNT:	310.00	POSTMARKED: N/A
	TYPE:	CHECK	RECEIVED: 08/06/2018
	CHECK NO:	1375	
	NAME:	THOMAE, MICHAEL E 7648 E OLD MISSION DR KINGMAN AZ 86401-9493 US	

REMARKS

This receipt was generated by the automated BLM Collections and Billing System and is a paper representation of a portion of the official electronic record contained therein.

FEE# 2017040581

95516

OFFICIAL RECORDS
OF MOHAVE COUNTY
KRISTI BLAIR,
COUNTY RECORDER



109465

08/24/2017 12:44 PM Fee: \$10.00

PAGE: 1 of 1

MAINTENANCE FEE PAYMENT

Claimant Name: Michael Thomas & Susan Weissert
 Address: 7648 E Old Mission Drive
 City: Kingman State: AZ Zip: 86401
 Telephone: (938) 279-0311
 E-mail address: _____
 Signature: Susan Weissert

RECEIVED
BLM AZ STATE OFFICE
2017 AUG 29 A 8:00
PHOENIX, ARIZONA

Check here if this is a change of address.

LINE NO.	AMC NUMBER	CLAIM/SITE NAME	COUNTY RECORDER DATA (If available)	TWP	RNG	SEC
1	95516	Happy Hollow #1		16N	13W	24
2	109480	Sir George #37		50N	11W	60
3						
4						
5						
6						
7						
8						
9						
10						

List additional claims on Form MCF114.

No. of Claims*: 2 x \$155 = 310.00
 Check No: 1060 Init. MBL
 Receipt No.: 1060
 For BLM Use Only

Bureau of Land Management
Arizona State Office
www.blm.gov/az/

* \$155 per lode mining claim, mill site, or tunnel site; and \$155 for each 20 acres or portion thereof for each placer mining claim.

Form: MCF112
Revised July 2014

This form is available from the Arizona Geological Survey and may be reproduced.

ENTERED
SEP 05 2017
BY: Ryan

Thomae / Weisser
7648 E Old Mission Dr.
Kingman AZ 86401

RECEIVED
TELETYPE

2017 AUG 29 A 8:00

PHOENIX, ARIZONA



PHOENIX
AZ 8504
25 AUG '17
PAID

7017 1000 0000 3776 4711



1000



85004

U.S. POSTAGE
PAID
KINGMAN, AZ
86401
AUG 25, 17
AMOUNT
\$6.59
R2305H127465-06

Bureau of Land Management
Arizona State Office
One North Central Avenue, Suite 800
Phoenix, AZ 85004

RETURN RECEIPT
REQUESTED

85004-442700



United States Department of the Interior
Bureau of Land Management
 DIV OF LANDS, MINRLS & ENERGY
 ONE N CENTRAL AVE
 PHOENIX, AZ 85004 -4427
 Phone: 602-417-9200

Receipt

No: 3967270

Transaction #: 4077162	
Date of Transaction: 08/31/2017	
CUSTOMER:	
SUSAN L WEISSERT 7648 E OLD MISSION DR KINGMAN, AZ 86401-9493 US	

LINE #	QTY	DESCRIPTION	REMARKS	UNIT PRICE	TOTAL
1	1.00	LOCATABLE MINERALS / MINING CLAIMS- NOT NEW-UNADJUD, ONE AUTH NO. ONLY / MINING CLAIM MONEY RECEIVED CASES: AMC95516/\$310.00	MAINT 2018/2	- n/a -	310.00
TOTAL:					\$310.00

PAYMENT INFORMATION			
1	AMOUNT:	310.00	POSTMARKED: 08/25/2017
	TYPE:	CHECK	RECEIVED: 08/29/2017
	CHECK NO:	1060	
	NAME:	WEISSERT, SUSAN L 7648 E OLD MISSION DR KINGMAN AZ 86401-9493 US	

REMARKS

This receipt was generated by the automated BLM Collections and Billing System and is a paper representation of a portion of the official electronic record contained therein.



FEE# 2016036260

OFFICIAL RECORDS
OF MOHAVE COUNTY
ROBERT BALLARD,
COUNTY RECORDER



08/12/2016 10:39 AM Fee: \$10.00

PAGE: 1 of 1

AMC 95516
109465

MAINTENANCE FEE PAYMENT

Claimant Name: Michael Thomas & Susan Wassert
Address: 7648 E Old Mission Drive
City: Kingman State: AZ Zip: 86401-9493
Telephone: 928 757-1200
E-mail address: _____
Signature: Susan Wassert

Check here if this is a change of address.

RECEIVED
BLM AZ STATE OFFICE
2016 AUG 29 P 3 24
PHOENIX, ARIZONA
BLM
Date
Stamp

LINE NO.	AMC NUMBER	CLAIM/SITE NAME	COUNTY RECORDER DATA (If available)	TWP	RNG	SEC
1	95516	Happy Hollow #1		16N	13W	24
2	109480	Sir George #37		20N	11W	6
3						
4						
5						
6						
7						
8						
9						
10						

List additional claims on Form MCF114.

Bureau of Land Management
Arizona State Office
www.blm.gov/az/

No. of Claims*: 2 x \$155 = 310.00
Check No: 202 Init. AKL
Receipt No.: 3646914
For BLM Use Only

* \$155 per lode mining claim, mill site, or tunnel site; and \$155 for each 20 acres or portion thereof for each placer mining claim.

Form: MCF112
Revised July 2014

This form is available from the Arizona Geological Survey and may be reproduced.

ENTERED
AUG 31 2016
BY: PM


Michael Thomas
7648 E. Old Mission Dr
Kingman Az 86401-9493

OF THE RETURN ADDRESS, FOLD AT DOTTED LINE

CERTIFIED MAIL™



7013 0600 0000 8785 0106



RECEIVED
BLM AZ STATE OFFICE
1 2016 AUG 29 P 3:24
RETURN REQUESTED
PHOENIX, ARIZONA

BLM Az State Office
One North Central Ave Ste 800
Phoenix Az 85004-4427



1000



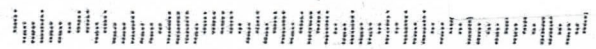
85004

R2304M114167-14

\$6.47

U.S. POSTAGE
PAID
KINGMAN, AZ
86401
AUG 25, 16
AMOUNT


8500484427 0041




PLACE STICKER AT TOP OF ENVELOPE TO THE RIGHT

Michael Thomas
7648 E. Old Mission Dr
Kingman Az 86401-9493

CERTIFIED MAIL™



7013 0600 0000 8785 0106




RECEIVED
BLM STATE OFFICE
17/11/18 6:32M
RETURNED TO SENDER
PHOENIX, ARIZONA

BLM Az State Office
One North Central Ave Ste 800
Phoenix Az 85004-4427



U.S. POSTAGE
PAID
KINGMAN, AZ
AUG 25 2018
AMOUNT
\$6.47
R2304M114187-14

8500494427 0341



United States Department of the Interior
Bureau of Land Management
 DIV OF LANDS, MINRLS & ENERGY
 ONE N CENTRAL AVE
 PHOENIX, AZ 85004 -4427
 Phone: 602-417-9200

Receipt

No: 3646914

Transaction #: 3750898	
Date of Transaction: 08/30/2016	
CUSTOMER:	
SUSAN L WEISSERT 7648 E OLD MISSION DR KINGMAN, AZ 86401-9493 US	

LINE #	QTY	DESCRIPTION	REMARKS	UNIT PRICE	TOTAL
1	1.00	LOCATABLE MINERALS / MINING CLAIMS- NOT NEW-UNADJUD, ONE AUTH NO. ONLY / MINING CLAIM MONEY RECEIVED CASES: AMC95516/\$310.00	MAINT FEE 2017 - 2	- n/a -	310.00
TOTAL:					\$310.00

PAYMENT INFORMATION			
1	AMOUNT:	310.00	POSTMARKED: 08/25/2016
	TYPE:	CHECK	RECEIVED: 08/29/2016
	CHECK NO:	202	
	NAME:	WEISSERT, SUSAN 7648 E OLD MISSION DR KINGMAN AZ 86401-9493 US	

REMARKS

This receipt was generated by the automated BLM Collections and Billing System and is a paper representation of a portion of the official electronic record contained therein.

OFFICIAL RECORDS
OF MOHAVE COUNTY
CAROL MEIER,
COUNTY RECORDER



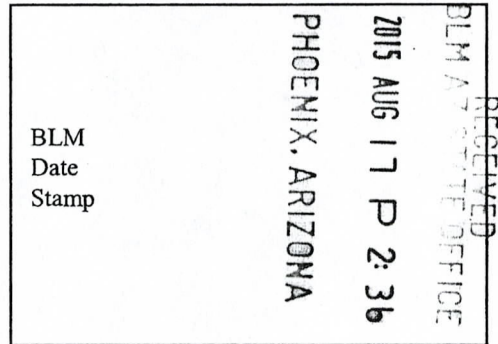
08/14/2015 12:42 PM Fee: \$10.00

PAGE: 1 of 1

95516
109465

MAINTENANCE FEE PAYMENT

Claimant Name: Michael Thomas & Susan Weissert
 Address: 7648 E Old Mission Drive
 City: Kingman State: AZ Zip: 86401-9493
 Telephone: 928 757-1200
 E-mail address: _____
 Signature: Susan Weissert



Check here if this is a change of address.

LINE NO.	AMC NUMBER	CLAIM/SITE NAME	COUNTY RECORDER DATA (If available)	TWP	RNG	SEC
1	95516	Happy Hollow #1		16N	13W	24
2	109480	Sir George #37		20N	11W	6
3						
4						
5						
6						
7						
8						
9						
10						

List additional claims on Form MCF114.


No. of Claims*: 2 x \$155 = 310.00
 Check No: 1041 Init. AM
 Receipt No.: 3370182
For BLM Use Only

Bureau of Land Management
Arizona State Office
www.blm.gov/az/

* \$155 per lode mining claim, mill site, or tunnel site; and \$155 for each 20 acres or portion thereof for each placer mining claim.

Form: MCF112
Revised July 2014

This form is available from the Arizona Geological Survey and may be reproduced.



Michael Thomas / Weisert
7648 E Old Mission DR
Kingman AZ 86401

CERTIFIED MAIL™ LAS VEGAS



7013 0600 0000 8785 0113
AUG 15
2015



1000



85004

U.S. POSTAGE
PAID
KINGMAN, AZ
86401
AUG 14, 15
AMOUNT

\$6.74


R2304M114167-05

**RETURN RECEIPT
REQUESTED**

Bureau of Land Management
Arizona State Office
One North Central Avenue Ste 800
Phoenix AZ 85004-4427

**RETURN RECEIPT
REQUESTED**

8500434427



PLACE STICKER AT TOP OF ENVELOPE TO THE RIGHT
OF THE RETURN ADDRESS. FOLD AT DOTTED LINE

United States Department of the Interior
Bureau of Land Management
LANDS/RECREATION & PLANNING
ONE N CENTRAL AVE
PHOENIX, AZ 85004 -2203
Phone: 602-417-9200

Receipt

No: 3370182

Transaction #: 3468338	
Date of Transaction: 08/18/2015	
CUSTOMER:	
MICHAEL E THOMAE 7648 E OLD MISSION DR KINGMAN, AZ 86401-9493 US	

LINE #	QTY	DESCRIPTION	REMARKS	UNIT PRICE	TOTAL
1	1.00	LOCATABLE MINERALS / MINING CLAIMS- NOT NEW-UNADJUD, ONE AUTH NO. ONLY / MINING CLAIM MONEY RECEIVED CASES: AMC95516/\$310.00	MAINT FEE PYMNT (2) 2016	- n/a -	310.00
TOTAL:					\$310.00

PAYMENT INFORMATION				
1	AMOUNT:	310.00	POSTMARKED:	08/14/2015
	TYPE:	CHECK	RECEIVED:	08/17/2015
	CHECK NO:	1041		
	NAME:	WEISSERT, SUSAN L 7648 E OLD MISSION DR KINGMAN AZ 86401-9493 US		

REMARKS

This receipt was generated by the automated BLM Collections and Billing System and is a paper representation of a portion of the official electronic record contained therein.

FEE 2014036684

OFFICIAL RECORDS OF MOHAVE COUNTY CAROL MEIER, COUNTY RECORDER



08/21/2014 02:02 PM Fee: \$10.00

PAGE: 1 of 1

Amc 95516

109465

MAINTENANCE FEE PAYMENT

Claimant Name: Michael E Thomas & Susan Weissert

Address: 7648 E Old Mission Drive

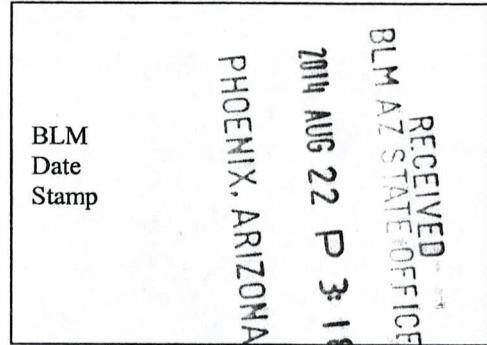
City: Kingman State: AZ Zip: 86401-9493

Telephone: 928-757-1200

E-mail address:

Signature: Susan Weissert

Check here if this is a change of address.



LINE NO.	AMC NUMBER	CLAIM/SITE NAME	COUNTY RECORDER DATA (If available)	TWP	RNG	SEC
1	95516	Happy Hollow #1		16N	13W	24
2	109480	Sir George #37		20N	11W	6
3						
4						
5						
6						
7						
8						
9						
10						

ENTERED AUG 26 2014 BY: PB

List additional claims on Form MCF114.


Bureau of Land Management Arizona State Office www.blm.gov/az/

No. of Claims: 2 x \$150 = 310.00 Check No: 1018 Init. [Signature] Receipt No.: 3110636 For BLM Use Only

Form: MCF112 Revised July 2009

Thomae/Weissert
7648 E Old Mission DR
Kingman AZ 86401

CERTIFIED MAIL™



7010 0290 0002 9836 8032



RECEIVED
UNITED STATES
POSTAL SERVICE

BLM AZ STATE OFFICE
Y000



85004

U.S. POSTAGE
PAID
KINGMAN, AZ
86401
AUG 21, 14
AMOUNT

\$6.49
00069017-10

**RETURN RECEIPT
REQUESTED**

2014 AUG 22 P 3 18

PHOENIX, ARIZONA

Bureau of Land Management
AZ State Office
1 N. Central Ave Ste 800
Phoenix, AZ 85004-4427

85004\$4427



Thomae/Weissert
7648 E Old Mission DR
Kingman AZ 86401

CERTIFIED MAIL™



7010 0290 0002 9836 8032



UNITED STATES
POSTAL SERVICE



U.S. POSTAGE
PAID
KINGMAN, AZ
86401
AUG 21, 14
AMOUNT

\$6.49
00069017-10

RECEIVED
BLM AZ STATE OFFICE
1000

2014 AUG 22 P 3:18

PHOENIX, ARIZONA

RETURN RECEIPT
REQUESTED

Bureau of Land Management
AZ State Office
1 N. Central Ave Ste 800
Phoenix, AZ 85004-4427

850044427



PLACE STICKER AT TOP OF ENVELOPE TO THE RIGHT
OF THE RETURN ADDRESS, FOLD AT DOTTED LINE

United States Department of the Interior
Bureau of Land Management
LANDS/RECREATION & PLANNING
ONE N CENTRAL AVE
PHOENIX, AZ 85004 -2203
Phone: 602-417-9200

Receipt

No: 3110636

Transaction #: 3202337		ENTERED INTO COMPUTER
Date of Transaction: 08/25/2014		
CUSTOMER:		AUG 26 2014 <i>ps</i>
SUSAN L WEISSERT 7648 E OLD MISSION DR KINGMAN, AZ 86401-9493 US		

LINE #	QTY	DESCRIPTION	REMARKS	UNIT PRICE	TOTAL
1	1.00	LOCATABLE MINERALS / MINING CLAIMS- NOT NEW-UNADJUD, ONE AUTH NO. ONLY / MINING CLAIM MONEY RECEIVED CASES: AMC95516/\$310.00	MAINT FEE PYMNT (2) 2015	- n/a -	310.00
TOTAL:					\$310.00

PAYMENT INFORMATION						
1	AMOUNT:	310.00	POSTMARKED:	08/21/2014		
	TYPE:	CHECK	RECEIVED:	08/22/2014		
	CHECK NO:	1018				
	NAME:	WEISSERT, SUSAN L 7648 E OLD MISSION DR KINGMAN AZ 86401-9493 US				

REMARKS

This receipt was generated by the automated BLM Collections and Billing System and is a paper representation of a portion of the official electronic record contained therein.

FEE# 2013044204

OFFICIAL RECORDS
OF MOHAVE COUNTY
CAROL MEIER,
COUNTY RECORDER



08/20/2013 03:14 PM Fee: \$10.00

PAGE: 1 of 1

95516
109465

MAINTENANCE FEE PAYMENT

Claimant Name: Michael Thornae & Susan Weissert
Address: 7648 E Mid Mission DR
City: Kingman State: AZ Zip: 86401
Telephone: 908 279 0311
E-mail address: _____
Signature: Michael Thornae

RECEIVED
BLM AZ STATE OFFICE
2013 AUG 23 P 2:43
PHOENIX, ARIZONA
BLM
Date
Stamp

Check here if this is a change of address.

LINE NO.	AMC NUMBER	CLAIM/SITE NAME	COUNTY RECORDER DATA (If available)	TWP	RNG	SEC
1	95516	Happ Hollow #1		16N	13W	24
2	109480	Sir George #37		20N	11W	6
3						
4						
5						
6						
7						
8						
9						
10						

List additional claims on Form MCF114.

Bureau of Land Management
Arizona State Office
www.blm.gov/az/

No. of Claims: 2 x \$140 = 280.00
Check No: 2662 Init. VM
Receipt No.: 2843732
For BLM Use Only

Form: MCF112
Revised July 2009

This form is available from the Arizona Department of Mines and Mineral Resources and may be reproduced.

ENTERED
AUG 30 2013
BY: RR

M. Thomae
7648 E Old Mission DR
Kingman AZ 86401

CERTIFIED MAIL™



7013 0600 0000 8785 0090



U.S. POSTAGE
PAID
KINGMAN, AZ
86401
AUG 21, 13
AMOUNT
\$6.11
0002144-12

2013 AUG 23 P 2:43


PHOENIX, ARIZONA

RECEIVED
AZ STATE OFFICE

RETURN RECEIPT
REQUESTED

Bureau of Land Management
AZ State Office
One North Central Ave Ste 800
Phoenix, AZ 85004-4427

RETURN RECEIPT
REQUESTED



PLACE STICKER AT TOP OF ENVELOPE TO THE RIGHT
OF THE RETURN ADDRESS, FOLD AT DOTTED LINE

M. Thomas
7648 E Old Mission Dr
Kingman AZ 86401

CERTIFIED MAIL™




7013 0600 0000 8785 0090



UNITED STATES
POSTAL SERVICE

1000



8500

PHOENIX, ARIZONA

2013 AUG 23 P 2:43

U.S. POSTAGE
PAID
KINGMAN, AZ
86401
AZ 21.13
AMOUNT

STATE OFFICE

6.11

0002144-12

RETURN RECEIPT
REQUESTED

Bureau of Land Management
AZ State Office
One North Central Ave Ste 800
Phoenix, AZ 85004-4427

RETURN RECEIPT
REQUESTED

United States Department of the Interior

Bureau of Land Management

LANDS/RECREATION & PLANNING

ONE N CENTRAL AVE

PHOENIX, AZ 85004 -2203

Phone: 602-417-9200

Receipt

No:

2863732

Transaction #: 2949628	
Date of Transaction: 08/23/2013	
CUSTOMER:	
SUSAN L WEISSERT 7648 E OLD MISSION DR KINGMAN, AZ 86401-9493 US	

LINE #	QTY	DESCRIPTION	REMARKS	UNIT PRICE	TOTAL
1	1.00	LOCATABLE MINERALS / MINING CLAIMS-NOT NEW-UNADJUD, ONE AUTH NO. ONLY / MINING CLAIM MONEY RECEIVED CASES: AMC95516/\$280.00	MAINT 2014/2	- n/a -	280.00
TOTAL:					\$280.00

PAYMENT INFORMATION					
1	AMOUNT:	280.00	POSTMARKED:	08/21/2013	
	TYPE:	CHECK	RECEIVED:	08/23/2013	
	CHECK NO:	2662			
	NAME:	WEISSERT, SUSAN LYNN 7648 E OLD MISSION DR KINGMAN AZ 86401-9493 US			

REMARKS

This receipt was generated by the automated BLM Collections and Billing System and is a paper representation of a portion of the official electronic record contained therein.



FEE# 2012044944

AMC 95516
AMC 109465

OFFICIAL RECORDS
OF MOHAVE COUNTY
CAROL MEIER,
COUNTY RECORDER




08/28/2012 11:48 AM Fee: \$10.00

PAGE: 1 of 1

MAINTENANCE FEE PAYMENT

Claimant Name: Michael Thomas & Susan Weissert
Address: 7648 E Old Mission DR
City: Kingman State: AZ Zip: 86401
Telephone: 928 681-0380
E-mail address: _____
Signature: Michael Thomas



Check here if this is a change of address.

LINE NO.	AMC NUMBER	CLAIM/SITE NAME	COUNTY RECORDER DATA (If available)	TWP	RNG	SEC
1	95516	Happy Hollow #1		16N	13W	24
2	109480	Sir George #37		20N	11W	6
3						
4						
5						
6						
7						
8						
9						
10						

List additional claims on Form MCF114.

Bureau of Land Management
Arizona State Office
www.blm.gov/az/

No. of Claims: 2 x \$140 = 280
 Check No: 2630 Init. CM
 Receipt No.: 2646475
 For BLM Use Only

Form: MCF112
Revised July 2009

This form is available from the Arizona Department of Mines and Mineral Resources and may be reproduced.

ENTERED INTO COMPUTER

9/11/12 AT

Michael Thomas
71048 E Old Mission DR
Kingman AZ 86401

CERTIFIED MAIL™



7011 2000 0000 4186 6435



1000



85004

U.S. POSTAGE
PAID
KINGMAN, AZ
86401
AUG 29, 2012
AMOUNT

\$5.75
00077349-06

To: Arizona State Office
One North Central Ave
Suite 800
Phoenix AZ 85004-4427

RETURN RECEIPT
REQUESTED


PHOENIX, AZ
2012 AUG 30 P 3:39
BLM RECEIVED
AZ STATE OFFICE

ATTN: Mining Claims

PLACE STICKER AT TOP OF ENVELOPE TO THE RIGHT
OF THE RETURN ADDRESS. FOLD AT DOTTED LINE

Michael Thomas
71048 E Old Mission DR
Kingman AZ 86401

CERTIFIED MAIL™



7011 2000 0000 4186 6435



1000

85004

U.S. POSTAGE
PAID
KINGMAN, AZ
86401
AUG 29, 12
AMOUNT

\$5.75
00077349-06

To: Arizona State Office
One North Central Ave
Suite 800
Phoenix AZ 85004-4427

RETURN RECEIPT
REQUESTED

PHOENIX, AZ

2012 AUG 30 P 3:39

RLM RECEIVED
AZ STATE OFFICE

ATTN: Mining Claims

United States Department of the Interior
Bureau of Land Management
 LANDS/RECREATION & PLANNING
 ONE N CENTRAL AVE
 PHOENIX, AZ 85004 -2203
 Phone: 602-417-9200

Receipt

No: 2646475

Transaction #: 2727246	
Date of Transaction: 08/31/2012	
CUSTOMER:	
SUSAN L WEISSERT 7648 E OLD MISSION DR KINGMAN, AZ 86401-9493 US	


LINE #	QTY	DESCRIPTION	REMARKS	UNIT PRICE	TOTAL
1	1.00	LOCATABLE MINERALS / MINING CLAIMS-NOT NEW-UNADJUD, ONE AUTH NO. ONLY / MINING CLAIM MONEY RECEIVED CASES: AMC95516/\$280.00	MAINT FEE PYMNT (2) 2013	- n/a -	280.00
TOTAL:					\$280.00

PAYMENT INFORMATION			
1	AMOUNT:	280.00	POSTMARKED: N/A
	TYPE:	CHECK	RECEIVED: 08/30/2012
	CHECK NO:	2630	
	NAME:	WEISSERT, SUSAN L 7648 E OLD MISSION DR KINGMAN AZ 86401-9493 US	

REMARKS

This receipt was generated by the automated BLM Collections and Billing System and is a paper representation of a portion of the official electronic record contained therein.

*Lead #s: (PB)
 Amc 95516
 Amc 109465*



FEE# 2011043662

OFFICIAL RECORDS
OF MOHAVE COUNTY
CAROL MEIER,
COUNTY RECORDER



08/19/2011 08:52 AM Fee: \$14.00

PAGE: 1 of 1

Amc 95516
Amc 109465

MAINTENANCE FEE PAYMENT

Ret

Claimant Name: Michael E Thomas & Susan Weissert
Address: 7648 E Old Mission Dr
City: Kingman State: AZ zip: 86401
Telephone: 938 757-1200
E-mail address: _____
Signature: Susan J Weissert

Check here if this is a change of address.

RECEIVED
BLM AZ STATE OFFICE
2011 AUG 23 A 7:54
PHOENIX, ARIZONA
BLM
Date
Stamp

LINE NO.	AMC NUMBER	CLAIM/SITE NAME	COUNTY RECORDER DATA (If available)	TWP	RNG	SEC
1	95516	Happy Hollow #1		16N	13W	24
2	109480	Sir George #37		20N	11W	6
3						
4						
5						
6						
7						
8						
9						
10						

List additional claims on Form MCF114.

Bureau of Land Management
Arizona State Office
www.blm.gov/az/

No. of Claims: 2 x \$140 = 280
Check No: _____ Init. [Signature]
Receipt No.: 2412376
For BLM Use Only

Form: MCF112
Revised July 2009

This form is available from the Arizona Department of Mines and Mineral Resources and may be reproduced.

SEP ^{cm} 2 2011

M Thomas 'Jill
7648 E Old Mission Dr
Kingman AZ 86401

CERTIFIED MAIL™



7009 3410 0000 5197 2961

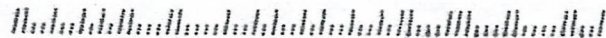
Bureau of Land Management
AZ. State Office
One North Central Ave Ste 800
Phoenix AZ 85004-4427

RECEIVED
BLM AZ STATE OFFICE

2011 AUG 22 P 1:06

PHOENIX, ARIZONA

85004+4427



1000
85004

U.S. POSTAGE
PAID
KINGMAN, AZ
AUG 19, 11
PMDUNT
\$5.59
0025878-07

United States Department of the Interior
Bureau of Land Management
 LANDS/RECREATION & PLANNING
 ONE N CENTRAL AVE
 PHOENIX, AZ 85004 -2203
 Phone: 602-417-9200

Receipt

No:

2412376

Transaction #: 2487730	
Date of Transaction: 08/23/2011	
CUSTOMER:	
SUSAN L WEISSERT 7648 E OLD MISSION DR KINGMAN, AZ 86401-9493 US	

LINE #	QTY	DESCRIPTION	REMARKS	UNIT PRICE	TOTAL
1	1.00	LOCATABLE MINERALS / MINING CLAIMS-NOT NEW-UNADJUD, ONE AUTH NO. ONLY / MINING CLAIM MONEY RECEIVED CASES: AMC95516/\$280.00	MAINT-2	- n/a -	280.00
TOTAL:					\$280.00

PAYMENT INFORMATION					
1	AMOUNT:	280.00	POSTMARKED:	08/19/2011	
	TYPE:	CHECK	RECEIVED:	08/23/2011	
	CHECK NO:	2579			
	NAME:	WEISSERT, SUSAN LYNN 7648 E OLD MISSION DR KINGMAN AZ 86401-9493 US			

REMARKS

This receipt was generated by the automated BLM Collections and Billing System and is a paper representation of a portion of the official electronic record contained therein.

M Thomas '2011
7648 E Old Mission DR
Kingman AZ 86401



RECEIVED
ELM AZ STATE OFFICE

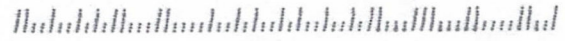
2011 AUG 22 P 1:06

PHOENIX, ARIZONA

Bureau of Land Management
AZ. State Office
One North Central Ave Ste 800
Phoenix AZ 85004-4427



85004+4427



PLACE STICKER AT TOP OF ENVELOPE TO THE RIGHT OF THE RETURN ADDRESS. FOLD AT DOTTED LINE

AMC 95516



FEE# 2010050766

OFFICIAL RECORDS OF MOHAVE COUNTY CAROL MEIER, COUNTY RECORDER



08/23/2010 04:24 PM Fee: \$14.00

PAGE: 1 of 1

AMC 109465

TIMELY FILED

MAINTENANCE FEE PAYMENT

Ret

Claimant Name: Michael E. Thomas & Susan Weissert
Address: 7648 E OLD MISSION DR
City: Kinaman State: AZ Zip: 86401
Telephone: 928 757-1200
E-mail address:
Signature: Susan Weissert

Check here if this is a change of address.

RECEIVED
BLM AZ STATE OFFICE
2010 SEP - 2 A 8:13
PHOENIX, ARIZONA
BLM
Date
Stamp

LINE NO.	AMC NUMBER	CLAIM/SITE NAME	COUNTY RECORDER DATA (If available)	TWP	RNG	SEC
1	95516	Happy Hollow #1		16N	13W	24
2	109480	Sir George #37		20N	11W	6
3						
4						
5						
6						
7						
8						
9						
10						

List additional claims on Form MCF114.

Bureau of Land Management
Arizona State Office
www.blm.gov/az/

No. of Claims: 2 x \$140 = 280.00
Check No: _____ Init. *SM*
Receipt No.: 2211522
For BLM Use Only

Form: MCF112
Revised July 2009

This form is available from the Arizona Department of Mines and Mineral Resources and may be reproduced.

4/20/2010 GS
ENTERED INTO COMPUTER

United States Department of the Interior
Bureau of Land Management
 LANDS/RECREATION & PLANNING
 ONE N CENTRAL AVE
 PHOENIX, AZ 85004 -2203
 Phone:

Receipt

No: 2211522

Transaction #: 2281621	
Date of Transaction: 09/08/2010	
CUSTOMER:	
MICHAEL E THOMAE 7648 E OLD MISSION DR KINGMAN, AZ 86401-9493 US	

LINE #	QTY	DESCRIPTION	REMARKS	UNIT PRICE	TOTAL
1	1.00	LOCATABLE MINERALS / MINING CLAIMS-NOT NEW-UNADJUD, ONE AUTH NO. ONLY / MINING CLAIM MONEY RECEIVED CASES: AMC95516/\$280.00	MAINT 2011-2	- n/a -	280.00
TOTAL:					\$280.00


PAYMENT INFORMATION			
1	AMOUNT:	280.00	POSTMARKED: N/A
	TYPE:	CHECK	RECEIVED: 09/08/2010
	CHECK NO:	2531	
	NAME:	WEISSERT, SUSAN 7648 E OLD MISSION DR KINGMAN AZ 86401-9493 US	

REMARKS

This receipt was generated by the automated BLM Collections and Billing System and is a paper representation of a portion of the official electronic record contained therein.

Thomas/Weissett
7048 E. DLD Mission DR
Kingman AZ 86401

CERTIFIED MAIL™



7009 3410 0000 5197 2954

7009 3410

\$5.540

US POSTAGE
FIRST-CLASS

062S0005364984
86401



Bureau of Land Management
Arizona State Office Suite 800
One North Central Ave
Phoenix AZ 85004-4427

Return Receipt Requested

PLACE STICKER AT TOP OF ENVELOPE TO THE RIGHT
OF THE RETURN ADDRESS. FOLD AT DOTTED LINE.


Thomas/Weissert
7048 E. Old Mission DR
Kingman AZ 86401

CERTIFIED MAIL™



7009 3410 0000 5197 2954
7009 3410

Bureau of Land Management
Arizona State Office Suite 800
One North Central Ave
Phoenix AZ 85004-4427



Return Receipt Requested



[Home](#) | [Help](#) | [Sign In](#)

[Track & Confirm](#)

[FAQs](#)

Track & Confirm

Search Results

Label/Receipt Number: 7009 3410 0000 5197 2954

Service(s): Certified Mail™

Status: Delivered

Your item was delivered at 11:34 am on September 01, 2010 in PHOENIX, AZ 85004.

Track & Confirm

Enter Label/Receipt Number.

[Go >](#)

Notification Options

Track & Confirm by email

Get current event information or updates for your item sent to you or others by email. [Go >](#)

[Site Map](#) [Customer Service](#) [Forms](#) [Gov't Services](#) [Careers](#) [Privacy Policy](#) [Terms of Use](#) [Business Customer Gateway](#)

Copyright© 2010 USPS. All Rights Reserved. No FEAR Act EEO Data FOIA



United States Postal Service
Research, Innovation



United States Postal Service
Research, Innovation

B: 7570 P: 982

OFFICIAL RECORDS
OF MOHAVE COUNTY
CAROL MEIER,
COUNTY RECORDER



08/25/2009 03:26 PM Fee: \$14.00
DOC TYPE: MINELP
PAID BY: MICHAEL THOMAE

*AMC 95516
109465*

MAINTENANCE FEE PAYMENT

Claimant Name: Michael E. Thomae & Susan L Weissert
Address: 7648 E Old Mission DR
City: Kingman State: AZ Zip: 86401
Telephone: (928) 757-1200
E-mail address: _____
Signature: Susan L Weissert

Check here if this is a change of address.

RECEIVED
BLM AZ STATE OFFICE
2009 AUG 31 A 7:57
PHOENIX, ARIZONA

BLM
Date
Stamp

LINE NO.	AMC NUMBER	CLAIM/SITE NAME	COUNTY RECORDER DATA (If available)	TWP	RNG	SEC
1	95516	Happy Hollow #1		16N	13W	24
2	109480	Sir George #37		20N	11W	6
3						
4						
5						
6						
7						
8						
9						
10						

List additional claims on Form MCF114.

Bureau of Land Management
Arizona State Office
www.blm.gov/az/

No. of Claims: 2 x \$140 = 280.00
Check No: 3646 Init. SC
Receipt No.: 1994614
For BLM Use Only

Form: MCF112
Revised July 2009

This form is available from the Arizona Department of Mines and Mineral Resources and may be reproduced.



United States Department of the Interior

Bureau of Land Management
 BUSINESS & SUPPORT SVCS DIV
 ONE N CENTRAL AVE SUITE 800
 PHOENIX, AZ 85004 -4427
 Phone: (602) 417-9200

Receipt

No: 1994614

Transaction #: 2058916	
Date of Transaction: 09/02/2009	
CUSTOMER:	SUSAN L WEISSERT 7648 E OLD MISSION DR KINGMAN,AZ 86401-9493 US

LINE #	QTY	DESCRIPTION	REMARKS	UNIT PRICE	TOTAL
1	1.00	LOCATABLE MINERALS / MINING CLAIMS-NOT NEW-UNADJUD,ONE AUTH NO. ONLY / MINING CLAIM MONEY RECEIVED CASES: AMC95516/\$280.00	MAINT (2)	- n/a -	280.00
TOTAL:					\$280.00

PAYMENT INFORMATION					
1	AMOUNT:	280.00	POSTMARKED:	08/27/2009	
	TYPE:	CHECK	RECEIVED:	08/31/2009	
	CHECK NO:	3646			
	NAME:	WEISSERT, SUSAN L 7648 E OLD MISSION DR KINGMAN AZ 86401-9493 US			

REMARKS

This receipt was generated by the automated BLM Collections and Billing System and is a paper representation of a portion of the official electronic record contained therein.

B: 7290 P: 123

OFFICIAL RECORDS
OF MOHAVE COUNTY
JOAN MCCALL,
COUNTY RECORDER



08/26/2008 10:29 AM Fee: \$14.00
DOC TYPE: MINELP
PAID BY: MICHAEL THOMAS **AMC 95516**
AMC 109480


MAINTENANCE FEE PAYMENT

Claimant Name: Michael E Thomas & Susan L. WEISSELT
Address: 7648 E. OLD MISSION DR
City: Kingman State: AZ Zip: 86401-9493
Telephone: (928) 757-1200

E-mail address: _____

Signature: Susan L. Weisselt

Check here if this is a change of address.



LINE NO.	AMC NUMBER	CLAIM/SITE NAME	COUNTY RECORDER DATA (If available)	TWP	RNG	SEC
1	95516	Happy Hollow #1		16N	13W	24
2	109480	Sir George #37		20N	11W	6
3						
4						
5						
6						
7						
8						
9						
10						

List additional claims on Form MCF114.

Bureau of Land Management
Arizona State Office
www.az.blm.gov

No. of Claims: 2 x \$125 = \$ 250.00
Check No: 3572 Init. SM
Receipt No.: 1780406
For BLM Use Only

Form: MCF112
Revised July 2005

This form is available from the Arizona Department of Mines and Mineral Resources and may be reproduced.

RE 9/30/08
ENTERED IN COMPUTER

S. Weisset
7648 E. Old Mission DR
Kingman Az 86401

LAS VEGAS NV 890

SEP 04 10:10 AM PST



RECEIVED
BLMAZ STATE OFFICE

2008 SEP -4 A 10:20

PHOENIX, ARIZONA

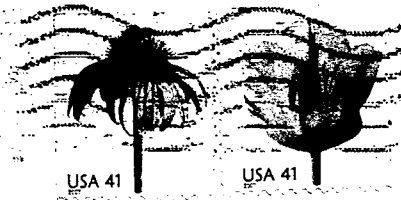
Bureau of Land Management
Arizona State Office
One N. Central Avenue Ste 800
Phoenix Az 85004-4427

85004-4427



S. Weisset
7648 E. Old Mission DR
Kingman Az 86401

LAS VEGAS NV 890



RECEIVED
BLMAZ STATE OFFICE

2008 SEP -4 A 10: 20

PHOENIX, ARIZONA

Bureau of Land Management
Arizona State Office
One N. Central Avenue Ste 800
Phoenix Az 85004-4427

850044427



United States Department of the Interior
Bureau of Land Management
 BUSINESS & SUPPORT SVCS DIV
 ONE N CENTRAL AVE SUITE 800
 PHOENIX, AZ 85004 -4427
 Phone: (602) 417-9200

Receipt

No:

1780406

Transaction #: 1838297	
Date of Transaction: 09/05/2008	
CUSTOMER:	SUSAN L WEISSERT 7648 OLD MISSION DR KINGMAN, AZ 86401

LINE #	QTY	DESCRIPTION	REMARKS	UNIT PRICE	TOTAL
1	1.00	LOCATABLE MINERALS / MINING CLAIMS-NOT NEW-UNADJUD, ONE AUTH NO. ONLY / MINING CLAIM MONEY RECEIVED (455) CASES: AMC95516/\$250.00	MAINT 2009	- n/a -	250.00
TOTAL:					\$250.00

PAYMENT INFORMATION					
1	AMOUNT:	\$250.00	POSTMARKED:	8/28/08 0:00	
	TYPE:	CHECK	RECEIVED:	09/04/2008	
	CHECK NO:	3572			
	NAME:	WEISSERT, SUSAN L 7648 OLD MISSION DR KINGMAN AZ 86401			

REMARKS

This receipt was generated by the automated BLM Collections and Billing System and is a paper representation of a portion of the official electronic record contained therein.

AMC 93516
109465

B: 6917 P: 975

OFFICIAL RECORDS
OF MOHAVE COUNTY
JOAN MCCALL,
COUNTY RECORDER



08/13/2007 04:26 PM Fee: \$14.00
DOC TYPE: MINELP
PAID BY: MICHAEL E THOMAE

MAINTENANCE FEE PAYMENT

Claimant Name: Michael E Thomae & Susan L Weissert
 Address: 7648 E. Old Mission Drive
 City: Kingman State: AZ zip: 86401-9493
 Telephone: (928) 757-1200
 E-mail address: _____
 Signature: Susan L Weissert

Ret.

RECEIVED
BLM, AZ STATE OFFICE
2007 AUG 20 A 10: 05
PHOENIX, ARIZONA
BLM
Date
Stamp

Check here if this is a change of address.

LINE NO.	AMC NUMBER	CLAIM/SITE NAME	COUNTY RECORDER DATA (If available)	TWP	RNG	SEC
1	95516	Happy Hollow #1		16N	13W	24
2	109480	Sir George #37		20N	11W	6
3						
4						
5						
6						
7						
8						
9						
10						

List additional claims on Form MCF114.

Bureau of Land Management
Arizona State Office
www.az.blm.gov

No. of Claims: 2 x \$125 = \$250.00
 Check No: 2091 Init. SM
 Receipt No.: 184
 For BLM Use Only

Form: MCF112
Revised July 2005

United States Department of the Interior
Bureau of Land Management
 BUSINESS & SUPPORT SVCS DIV
 ONE N CENTRAL AVE SUITE 800
 PHOENIX, AZ 85004 -4427
 Phone: (602) 417-9200

Receipt

No: 1548867

Transaction #: 1600306	
Date of Transaction: 08/21/2007	
CUSTOMER:	SUSAN L WEISSERT 7648 OLD MISSION DR KINGMAN,AZ 86401

LINE #	QTY	DESCRIPTION	REMARKS	UNIT PRICE	TOTAL
1	1.00	LOCATABLE MINERALS / MINING CLAIMS-NOT NEW-UNADJUD,ONE AUTH NO. ONLY / MINING CLAIM MONEY RECEIVED (455) CASES: AMC95516/\$250.00	MAINT 2008 (2)	- n/a -	250.00
TOTAL:					\$250.00

PAYMENT INFORMATION					
1	AMOUNT:	\$250.00	POSTMARKED:	8/16/07 0:00	
	TYPE:	CHECK	RECEIVED:	08/20/2007	
	CHECK NO:	3791			
	NAME:	WEISSERT, SUSAN L 7648 OLD MISSION DR KINGMAN AZ 86401			

REMARKS

This receipt was generated by the automated BLM Collections and Billing System and is a paper representation of a portion of the official electronic record contained therein.



B:6410 P:257

OFFICIAL RECORDS
OF MOHAVE COUNTY
JOAN MCCALL,
COUNTY RECORDER



08/16/2006 04:30 PM Fee: \$14.00
DOC TYPE: MINELP
PAID BY: SUSAN WEISSERT

MAINTENANCE FEE PAYMENT

Ret

Claimant Name: Michael E Thomas & Susan L Weissert
Address: 7648 Old Mission DR
City: Kingman State: AZ Zip: 86401
Telephone: (928) 757-1200
E-mail address: _____
Signature: Susan L Weissert

Check here if this is a change of address.

RECEIVED
BLM, AZ STATE OFFICE
2006 AUG 21 A 9:10
PHOENIX, ARIZONA

BLM
Date
Stamp

AMC 95516
AMC 109465

LINE NO.	AMC NUMBER	CLAIM/SITE NAME	COUNTY RECORDER DATA (If available)	TWP	RNG	SEC
1	95516	Happy Hollow #1		16N	13W	24
2	109480	SIR GEORGE #37		20N	11W	6
3						
4						
5						
6						
7						
8						
9						
10						

List additional claims on Form MCF114.

Bureau of Land Management
Arizona State Office
www.az.blm.gov

No. of Claims: 2 x \$125 = 250.00
 Check No: 3722 Init. RS
 Receipt No.: 133 9329
 For BLM Use Only

Form: MCF112
Revised July 2005

This form is available from the Arizona Department of Mines and Mineral Resources and may be reproduced.

ENTERED IN COMPUTER
RE 8/25/06

Handwritten initials

United States Department of the Interior
Bureau of Land Management
 BUSINESS & SUPPORT SVCS DIV
 ONE N CENTRAL AVE
 PHOENIX, AZ 85004 -2203
 Phone: (602) 417-9200

Receipt

No: 1339329

Transaction #: 1384505	
Date of Transaction: 08/21/2006	
CUSTOMER:	SUSAN L WEISSERT 7648 OLD MISSION DR KINGMAN, AZ 86401

LINE #	QTY	DESCRIPTION	REMARKS	UNIT PRICE	TOTAL
1	1.00	LOCATABLE MINERALS / MINING CLAIMS-NOT NEW-UNADJUD, ONE AUTH NO. ONLY / MINING CLAIM MONEY RECEIVED (455) CASES: AMC95516/\$250.00	MAINT 2007 (2)	- n/a -	250.00
TOTAL:					\$250.00

PAYMENT INFORMATION			
1	AMOUNT:	\$250.00	POSTMARKED: 08/16/2006
	TYPE:	CHECK	RECEIVED: 08/21/2006
	CHECK NO:	3722	
	NAME:	WEISSERT, SUSAN L 7648 OLD MISSION DR KINGMAN AZ 86401	

REMARKS

This receipt was generated by the automated BLM Collections and Billing System and is a paper representation of a portion of the official electronic record contained therein.

AMC 95516
 AMC 109465

MAINTENANCE FEE PAYMENT

Claimant Name: Michael E Thomas & Susan L Weissert
 Address: 7648 Old Mission Dr.
 City: Kinaman State: AZ Zip: 86401-9493
 Telephone: (928) 757-1200
 E-mail address: _____
 Signature: Susan L Weissert

RECEIVED
 BLM, AZ STATE OFFICE
 PHOENIX, ARIZONA
 2005 AUG 16 P 2:32
 BLM
 Date
 Stamp

Check here if this is a change of address.

LINE NO.	AMC NUMBER	CLAIM/SITE NAME	COUNTY RECORDER DATA (If available)	TWP	RNG	SEC
1	95516	Happy Hollow #1		16N	13W	24
2	109480	SIR George #37		20N	11W	6
3						
4						
5						
6						
7						
8						
9						
10						

List additional claims on Form MCF114.

Bureau of Land Management
 Arizona State Office
www.az.blm.gov

No. of Claims: 2 x \$125 = \$250.00
 Check No: 1302 Init. SC
 Receipt No.: 1130297
 For BLM Use Only

Form: MCF112
 Revised July 2005

This form is available from the Arizona Department of Mines and Mineral Resources and may be reproduced.

ENTERED INTO COMPUTER
 AUG 18 2005 PB

**United States Department of the Interior
Bureau of Land Management
BUSINESS & SUPPORT SVCS DIV
222 N CENTRAL AVE
PHOENIX, AZ 85004 -2203
Phone: (602) 417-9200**

Receipt	
No:	1130297

Transaction #: 1169337
Date of Transaction: 08/16/2005

ENTERED INTO COMPUTER
AUG 18 2005 *LB*

CUSTOMER: MICHAEL E THOMAE
7648 OLD MISSION DR
KINGMAN, AZ 86401

LINE #	QTY	DESCRIPTION	REMARKS	UNIT PRICE	TOTAL
1	1.00	LOCATABLE MINERALS / MINING CLAIMS-NOT NEW-UNADJUD, ONE AUTH NO. ONLY / MINING CLAIM MONEY RECEIVED (455) CASES: AMC95516/\$250.00	MAINT 2006 (2)	- n/a -	250.00
TOTAL:					\$250.00

PAYMENT INFORMATION					
1	AMOUNT:	\$250.00	POSTMARKED:	08/11/2005	
	TYPE:	CHECK	RECEIVED:	08/15/2005	
	CHECK NO:	1302			
	NAME:	THOMAE, MICHAEL E 7648 OLD MISSION DR KINGMAN AZ 86401			

REMARKS

This receipt was generated by the automated BLM Collections and Billing System and is a paper representation of a portion of the official electronic record contained therein.

95516
109465

MAINTENANCE FEE PAYMENT

125.00

Mining Claim Maintenance Fee Payment of \$100 per claim or site is due on or before September 1, 2004, in lieu of assessment work for the upcoming assessment year beginning September 1 of the year noted above.

BUREAU OF LAND MANAGEMENT
ARIZONA STATE OFFICE
222 NORTH CENTRAL AVENUE
PHOENIX, AZ 85004
602-417-9200
www.az.blm.gov

FOR BLM USE ONLY	
NO. OF CLAIMS: <u>2</u>	X \$100 = \$ <u>250.00</u>
RECEIPT NO.: _____	CHECK NO.: <u>1301</u>
INIT: <u>10</u>	

The claims are situated in Mohave County, Arizona.

BLM SERIAL NUMBERS

NAMES OF CLAIMS OR SITES

AMC _____ THRU AMC _____ NAME: _____
 COUNTY BOOK/DOCKET _____, PAGE OR FEE NO: _____
 AMC _____ THRU AMC _____ NAME: _____
 COUNTY BOOK/DOCKET _____, PAGE OR FEE NO: _____

IF NOT CONSECUTIVE NUMBERS LIST SEPARATELY BELOW

BLM SERIAL NUMBERS	NAME OF CLAIMS/SITES	CO/BOOK DOCKET & PAGE OR FEE NUMBER
AMC <u>95516</u>	<u>Happy Hollow #1</u>	_____
AMC <u>109480</u>	<u>Sr George #37</u>	_____
AMC _____	_____	_____
AMC _____	_____	_____

List additional claims on the reverse side of this form.

CLAIMANT'S NAME: Michael E. Thomas
 ADDRESS: 7648 Old Mission Dr CITY: Kingman STATE: AZ ZIP: 86401
 PHONE: 928 757-1200

Check here if this is a change of address

Verify 10/07/04 Sc
ENTERED INTO COMPUTER
 8/31/04 AB

RECEIVED	2004 JUL 29 A 9:01
BUREAU OF LAND MANAGEMENT	
ARIZONA STATE OFFICE	
PHOENIX, ARIZONA	
BLM DATE STAMP	

United States Department of the Interior
Bureau of Land Management
 BUSINESS & SUPPORT SVCS DIV
 222 N CENTRAL AVE
 PHOENIX, AZ 85004 -2203
 Phone: (602) 417-9200

Receipt

No:

917819

Transaction #: 951819**Date of Transaction:** 07/29/2004

CUSTOMER: MICHAEL THOMAE
 7648 OLD MISSION DR
 KINGMAN, AZ 86401

LINE #	QTY	DESCRIPTION	REMARKS	UNIT PRICE	TOTAL
1	1.00	LOCATABLE MINERALS / MINING CLAIMS-NOT NEW-UNADJUD, ONE AUTH NO. ONLY / MINING CLAIM MONEY RECEIVED (455) CASES: AMC95516/\$250.00	MAINT 2005 - 2	- n/a -	250.00
TOTAL:					\$250.00

PAYMENT INFORMATION

1	AMOUNT:	\$250.00	POSTMARKED:	07/27/2004
	TYPE:	CHECK	RECEIVED:	07/29/2004
	CHECK NO:	1301		
	NAME:	THOMAE, MICHAEL E 7648 OLD MISSION DR KINGMAN AZ 86401		

REMARKS

This receipt was generated by the automated BLM Collections and Billing System and is a paper representation of a portion of the official electronic record contained therein.

Sheila A. White
11 South 73rd Ave.
Pensacola, FL
32506

AMC 95516
AMC 109465

2003059186 BK 4589 PG 874
OFFICIAL RECORDS OF MOHAVE COUNTY
JOAN MC CALL, MOHAVE COUNTY RECORDER
07/17/2003 11:03A PAGE 1 OF 2
SHEILA A WHITE
RECORDING FEE 14.00

MAINTENANCE FEE PAYMENT

Mining Claim Maintenance Fee Payment of \$100 per claim or site is due on or before September 1, 2003, in lieu of assessment work for the upcoming assessment year beginning September 1 of the year noted above.

BUREAU OF LAND MANAGEMENT
ARIZONA STATE OFFICE
222 NORTH CENTRAL AVENUE
PHOENIX, AZ 85004
602-417-9200
www.az.blm.gov

FOR BLM USE ONLY	
NO. OF CLAIMS: <u>2</u>	X \$100 = \$ <u>200</u>
RECEIPT NO.: _____	CHECK NO.: <u>0402</u>
INIT: <u>[Signature]</u>	

The claims are situated in Mohave County, Arizona.

BLM SERIAL NUMBERS

NAMES OF CLAIMS OR SITES

AMC <u>95516</u> THRU AMC _____	NAME: <u>HAPPY HOLLOW #1</u>
COUNTY BOOK/DOCKET <u>574</u>	PAGE OR FEE NO: <u>Page 431</u>
AMC <u>109480</u> THRU AMC <u>109481</u>	NAME: <u>SIR GEORGE #37</u>
COUNTY BOOK/DOCKET <u>631</u>	PAGE OR FEE NO: <u>Page 172</u>

IF NOT CONSECUTIVE NUMBERS LIST SEPARATELY BELOW

BLM SERIAL NUMBERS	NAME OF CLAIMS/SITES	CO/BOOK DOCKET & PAGE OR FEE NUMBER
AMC _____	_____	_____
AMC _____	_____	_____
AMC _____	_____	_____
AMC _____	_____	_____

List additional claims on the reverse side of this form.

CLAIMANT'S NAME: SHEILA A. WHITE (75% OWNER)
ADDRESS: 11 S. 73RD AVENUE CITY: PENSACOLA STATE: FL ZIP: 32506
PHONE: _____

Check here if this is a change of address

8/13/03
ENTERED INTO COMPUTER
TES.

PHOENIX, ARIZONA
STATE OFFICE
ARIZONA
2003 AUG - 5 - 10:15
LAND MANAGEMENT
BUREAU OF
BLM DATE STAMP

[Signature]

**United States Department of the Interior
Bureau of Land Management**

BUSINESS & SUPPORT SVCS DIV
222 N CENTRAL AVE
PHOENIX, AZ 85004 -2203
Phone: (602) 417-9200

Receipt

No: 724082

Transaction #: 753347
Date of Transaction: 08/05/2003

CUSTOMER: SHEILA WHITE
11 SOUTH 73RD AVE.
PENSACOLA, FL 32506

LINE #	QTY	DESCRIPTION	REMARKS	UNIT PRICE	TOTAL
1	1.00	LOCATABLE MINERALS / MINING CLAIMS-NOT NEW-UNADJUD, ONE AUTH NO. ONLY / MINING CLAIM MONEY RECEIVED (455) CASES: AMC95516/\$200.00	MAINT 2004 (2)	- n/a -	200.00
TOTAL:					\$200.00

PAYMENT INFORMATION

1	AMOUNT:	\$200.00	POSTMARKED:	08/02/2003
	TYPE:	CHECK	RECEIVED:	08/05/2003
	CHECK NO:	0402		
	NAME:	WHITE, SHEILA A 11 SOUTH 73RD AVE. PENSACOLA FL 32506		

REMARKS

This receipt was generated by the automated BLM Collections and Billing System and is a paper representation of a portion of the official electronic record contained therein.

IP

MAINTENANCE FEE PAYMENT

Mining Claim Maintenance Fee Payment of \$100 per claim or site is due on or before September 1, 2002, in lieu of assessment work for the upcoming assessment year beginning September 1 of the year noted above.

BUREAU OF LAND MANAGEMENT
ARIZONA STATE OFFICE
222 NORTH CENTRAL AVENUE
PHOENIX, AZ 85004
602-417-9200
www.az.blm.gov

FOR BLM USE ONLY	
NO. OF CLAIMS: <u>2</u>	X \$100 = \$ <u>200.00</u>
RECEIPT NO.: <u>518968</u>	CHECK NO.: _____
INIT: <u>ad</u>	

BLM SERIAL NUMBERS	NAME OF CLAIMS/SITES
AMC <u>95516</u>	<u>Happy Hollow # 1</u>
AMC <u>109480</u>	<u>Sir George # 37</u>
AMC _____	_____
AMC _____	_____
AMC _____	_____
AMC _____	_____
AMC _____	_____
AMC _____	_____
AMC _____	_____

List additional claims on the reverse side of this form.

RET CLAIMANT'S NAME: Sheila A. White (75% owner)
 ADDRESS: 3580 Pradomal Way
 CITY: Kingman STATE: AZ ZIP: 86401
 PHONE: _____

Check here if this is a change of address

Michael E. Thomas (12 1/2% owner)
7648 Old Mission Drive
Kingman, AZ 86401

Susan L. Weissert (12 1/2% owner)
7648 Old Mission Drive

RECEIVED
 BUREAU OF
 LAND MANAGEMENT
 2002 JUL - 1 A 11:31
 ARIZONA
 STATE OFFICE
 PHOENIX, ARIZONA
 BLM DATE STAMP

ENTERED IN COMPUTER
Wlyde 10/15/02

United States Department of the Interior
Bureau of Land Management
 BUSINESS & SUPPORT SVCS DIV
 222 N CENTRAL AVE
 PHOENIX, AZ 85004 -2203
 Phone: (602) 417-9200

Receipt	
No:	518968

Transaction #: 542793

Date of Transaction: 07/05/2002

CUSTOMER:	SHEILA WHITE 3580 DIAGONAL WAY KINGMAN, AZ 86401
-----------	--

LINE #	QTY	DESCRIPTION	REMARKS	UNIT PRICE	TOTAL
1	1.00	LOCATABLE MINERALS / MINING CLAIMS-NOT NEW-UNADJUD, ONE AUTH NO. ONLY / MINING CLAIM MONEY RECEIVED (455) CASES: AMC95516/\$200.00	MAINT 2003 (2)	- n/a -	200.00
TOTAL:					\$200.00

PAYMENT INFORMATION					
1	AMOUNT:	\$200.00	POSTMARKED:	06/28/2002	
	TYPE:	CHECK	RECEIVED:	07/01/2002	
	CHECK NO:	04067322614			
	NAME:	WHITE, SHIELA S 3580 DIAGONAL WAY KINGMAN AZ 86401			

REMARKS

This receipt was generated by the automated BLM Collections and Billing System and is a paper representation of a portion of the official electronic record contained therein.

MAINTENANCE FEE PAYMENT

\$100.00 MAINTENANCE FEE PAYMENT DUE ON OR BEFORE SEP 01 01
 IN LIEU OF ASSESSMENT WORK FOR THE UPCOMING ASSESSMENT
 YEAR BEGINNING SEPTEMBER 1 OF THE YEAR NOTED ABOVE.

Bureau Of Land Management
 Arizona State Office
 222 North Central Avenue
 Phoenix, AZ. 85004-2203

COUNT: 2 \$ 200 INT: 0
 FOR OFFICIAL USE ONLY

THE CLAIMS ARE SITUATED IN Mohave COUNTY, ARIZONA.

BLM SERIAL NUMBERS	NAMES OF CLAIMS OR SITES
A MC _____ THRU A MC _____	_____
COUNTY BOOK/DOCKET _____, PAGE(S) OR FEE NO(S) _____	
A MC _____ THRU A MC _____	_____
COUNTY BOOK/DOCKET _____, PAGE(S) OR FEE NO(S) _____	

(OR) IF NOT CONSECUTIVE NUMBERS LIST SEPARATELY BELOW:

BLM SERIAL NUMBERS	NAME OF CLAIMS/SITES	COUNTY BOOK/DOCKET & PAGE OR FEE NUMBER
A MC <u>95516</u>	<u>Happy Hollow #1</u>	<u>Book 574/Page 431</u>
A MC <u>109480</u>	<u>Sir George #37</u>	<u>Book 631/Page 172</u>
A MC _____	_____	_____
A MC _____	_____	_____
A MC _____	_____	_____
A MC _____	_____	_____
A MC _____	_____	_____
A MC _____	_____	_____
A MC _____	_____	_____
A MC _____	_____	_____

CLAIMANT'S NAME: Sheila A. White

ADDRESS: 3580 Diagonal Way CITY: Kingman STATE: AZ

CHECK HERE IF THIS IS A CHANGE OF ADDRESS PHONE: (928) 692-3149 (928) ARIZONA STATE OFFICE PHOENIX, ARIZONA 85004-2203 86401-2871

SIGNATURE: Sheila A. White
 TO RECORD WITH THE COUNTY, ONE CLAIMANT OR THE AGENT MUST SIGN

LIST ALL ADDITIONAL OWNERS ON REVERSE SIDE OF THIS FORM

FOR OFFICIAL USE ONLY

ENTERED INTO COMPUTER: 9/18/01 DATE TK INITIALS _____ VERIFIED _____

2001 AUG 15 10:02 AM
 RECEIVED
 BUREAU OF LAND MANAGEMENT
 VERIFIED
 10-03-01
 KH

43 CFR 3833.0-5(e) (August 30, 1994) REQUIRES THAT THE NAMES OF ALL OF THE OWNERS AND THEIR CURRENT ADDRESSES SHALL BE IDENTIFIED ON ALL INSTRUMENTS REQUIRED TO BE RECORDED OR FILED BY THE REGULATIONS, 43 CFR SUBPART 3833.

CLAIMANT'S NAME: _____

ADDRESS: _____ CITY: _____ STATE: _____

CHECK HERE IF THIS IS CHANGE OF ADDRESS PHONE: () _____ ZIP: _____

CLAIMANT'S NAME: _____

ADDRESS: _____ CITY: _____ STATE: _____

CHECK HERE IF THIS IS CHANGE OF ADDRESS PHONE: () _____ ZIP: _____

CLAIMANT'S NAME: _____

ADDRESS: _____ CITY: _____ STATE: _____

CHECK HERE IF THIS IS CHANGE OF ADDRESS PHONE: () _____ ZIP: _____

CLAIMANT'S NAME: _____

ADDRESS: _____ CITY: _____ STATE: _____

CHECK HERE IF THIS IS CHANGE OF ADDRESS PHONE: () _____ ZIP: _____

CLAIMANT'S NAME: _____

ADDRESS: _____ CITY: _____ STATE: _____

CHECK HERE IF THIS IS CHANGE OF ADDRESS PHONE: () _____ ZIP: _____

CLAIMANT'S NAME: _____

ADDRESS: _____ CITY: _____ STATE: _____

CHECK HERE IF THIS IS CHANGE OF ADDRESS PHONE: () _____ ZIP: _____

CLAIMANT'S NAME: _____

ADDRESS: _____ CITY: _____ STATE: _____

CHECK HERE IF THIS IS CHANGE OF ADDRESS PHONE: () _____ ZIP: _____

**United States Department of the Interior
Bureau of Land Management**
BUSINESS & SUPPORT SVCS DIV
222 N CENTRAL AVE
PHOENIX, AZ 85004 -2203
Phone: (602) 417-9200

Receipt	
No:	351340

Transaction #: 369566					
Date of Transaction: 08/07/2001					
CUSTOMER:		SHEILA WHITE 3580 DIAGONAL WAY KINGMAN, AZ 86401			
LINE #	QTY	COMMODITY / SUBJECT / ACTION / PRODUCT	REMARKS	UNIT PRICE	TOTAL
1	1.00	LOCATABLE MINERALS / MINING CLAIMS-NOT NEW-UNADJUD. ONE AUTH NO. ONLY / MINING CLAIM MONEY RECEIVED (455)	MAINT 2002 (2)	- n/a -	\$200.00
TOTAL:					\$200.00

PAYMENT INFORMATION			
1	AMOUNT:	\$200.00	POSTMARKED: N/A
	TYPE:	CHECK	RECEIVED: 08/07/2001
	CHECK NO:	2044	
	NAME:	WHITE, SHEILA 3580 DIAGONAL WAY KINGMAN AZ 86401	

REMARKS
PHONE: SEE DOC

CASE SERIAL NUMBER INFORMATION		
TRNS #	LINE #	CASES
369566	1	AMC95516/\$200.00

This receipt was generated by the automated BLM Collections and Billings System and is a paper representation of a portion of the official electronic record contained therein.

RECEIVED
BUREAU OF
LAND MANAGEMENT

AUG 10 11 08 AM '00

ARIZONA
STATE OFFICE
PHOENIX, ARIZONA

MAINTENANCE FEE PAYMENT

\$100.00 MAINTENANCE FEE PAYMENT DUE ON OR BEFORE SEP 01
IN LIEU OF ASSESSMENT WORK FOR THE UPCOMING ASSESSMENT
YEAR BEGINNING SEPTEMBER 1 OF THE YEAR NOTED ABOVE.

Bureau Of Land Management
Arizona State Office
222 North Central Avenue
Phoenix, AZ. 85004-2203

COUNT: <u>2</u> \$ <u>200</u> INT: <u>C</u>
FOR OFFICIAL USE ONLY

THE CLAIMS ARE SITUATED IN Mohave COUNTY, ARIZONA.

BLM SERIAL NUMBERS NAMES OF CLAIMS OR SITES

A MC _____ THRU A MC _____

COUNTY BOOK/DOCKET _____ PAGE(S) OR FEE NO(S) _____

A MC _____ THRU A MC _____

COUNTY BOOK/DOCKET _____ PAGE(S) OR FEE NO(S) _____

(OR) IF NOT CONSECUTIVE NUMBERS LIST SEPARATELY BELOW:

BLM SERIAL NUMBERS	NAME OF CLAIMS/SITES	COUNTY BOOK/DOCKET & PAGE OR FEE NUMBER
A MC <u>95516</u>	<u>HAPPY HOLLOW #1</u>	<u>Book 574/ Page 431</u>
A MC <u>109480</u>	<u>SIR GEORGE #37</u>	<u>Book 631/ Page 172</u>
A MC _____	_____	_____
A MC _____	_____	_____
A MC _____	_____	_____
A MC _____	_____	_____
A MC _____	_____	_____
A MC _____	_____	_____
A MC _____	_____	_____
A MC _____	_____	_____
A MC _____	_____	_____

CLAIMANT'S NAME: SHEILA A. WHITE
ADDRESS: 3580 Diagonal Way CITY: Kingman STATE: AZ

CHECK HERE IF THIS IS A CHANGE OF ADDRESS PHONE: (520) 692-3149 OR (850) 458-0366 ZIP: 86402-2825

SIGNATURES: Sheila A. White
TO RECORD WITH THE COUNTY, ONE CLAIMANT OR THE AGENT MUST SIGN

TIME STAMP

LIST ALL ADDITIONAL OWNERS ON REVERSE SIDE OF THIS FORM

FOR OFFICIAL USE ONLY
ENTERED INTO COMPUTER: <u>8/16/00</u> <u>AB</u> <u>Xc</u>
DATE INITIALS VERIFIED

**United States Department of the Interior
Bureau of Land Management**
BUSINESS & SUPPORT SVCS DIV
222 N CENTRAL AVE
PHOENIX, AZ 85004 -2203
Phone: (602) 417-9200

Receipt	
No:	166499

Transaction #: 179581					
Date of Transaction: 08/10/2000					
CUSTOMER:		SHEILA WHITE 11 SOUTH 73RD AVE PENSACOLA, FL 32506			
LINE #	QTY	COMMODITY / SUBJECT / ACTION / PRODUCT	REMARKS	UNIT PRICE	TOTAL
1	1	LOCATABLE MINERALS / MINING CLAIMS-ACCOUNTS/UNADJUDICATED / MINING CLAIM MONEY RECEIVED (455)	MAINT 2001 (2)	- n/a -	\$200.00
TOTAL:					\$200.00

PAYMENT INFORMATION			
1	AMOUNT:	\$200.00	POSTMARKED: 08/07/2000
	TYPE:	CHECK	RECEIVED: 08/10/2000
	CHECK NO:	142	
	NAME:	WHITE, SHEILA A 11 SOUTH 73RD AVE PENSACOLA FL 32506	

REMARKS

CASE SERIAL NUMBER INFORMATION		
TRNS #	LINE #	CASES
179581	1	AMC95516

This receipt was generated by the automated BLM Collections and Billings System and is a paper representation of a portion of the official electronic record contained therein.

MAINTENANCE FEE PAYMENT

**\$100.00 MAINTENANCE FEE PAYMENT DUE ON OR BEFORE AUGUST 31, 19 99
IN LIEU OF ASSESSMENT WORK FOR THE UPCOMING ASSESSMENT
YEAR BEGINNING SEPTEMBER 1 OF THE YEAR NOTED ABOVE.**

BUREAU OF LAND MANAGEMENT
ARIZONA STATE OFFICE
3707 NORTH 7TH STREET
PHOENIX, AZ 85014 (OR)
P.O. BOX 16563, PHOENIX, AZ 85011

95516

109465

COUNT: 2 \$ 200 INT: ced
FOR OFFICIAL USE ONLY

THE CLAIMS ARE SITUATED IN MOHAVE COUNTY,
ARIZONA.

BLM SERIAL NUMBERS	NAMES OF CLAIMS OR SITES
A MC _____ THRU A MC _____	_____
COUNTY BOOK/DOCKET _____, PAGE(S) OR FEE NO(S) _____	_____
A MC _____ THRU A MC _____	_____
COUNTY BOOK/DOCKET _____, PAGE(S) OR FEE NO(S) _____	_____

(OR) IF NOT CONSECUTIVE NUMBERS LIST SEPARATELY BELOW:

BLM SERIAL NUMBERS	NAME OF CLAIMS/SITES	COUNTY BOOK/DOCKET & PAGE OR FEE NUMBER
A MC <u>95516</u>	<u>HAPPY HOLLOW #1</u>	<u>Book 574/PAGE 431</u>
A MC <u>109480</u>	<u>SIR GEORGE #37</u>	<u>Book 631/PAGE 172</u>
A MC _____	_____	_____
A MC _____	_____	_____
A MC _____	_____	_____
A MC _____	_____	_____
A MC _____	_____	_____
A MC _____	_____	_____
A MC _____	_____	_____
A MC _____	_____	_____

CLAIMANT'S NAME: SHEILA A. WHITE (SOLE OWNER)

ADDRESS: 3580 DIAGONAL WAY CITY: KINGMAN STATE: AZ

CHECK HERE IF THIS IS A CHANGE OF ADDRESS PHONE: (520) 692-3149 ZIP: 86401-2825

SIGNATURE: Sheila A. White
TO RECORD WITH THE COUNTY, ONE CLAIMANT OR THE AGENT MUST SIGN

LIST ALL ADDITIONAL OWNERS ON REVERSE SIDE OF THIS FORM

FOR OFFICIAL USE ONLY

ENTERED INTO COMPUTER: 9/01/99 SB Th 11/5/99
DATE INITIALS VERIFIED

TIME STAMP

Aug 23 10 37 AM '99

RECEIVED
BUREAU OF
LAND MANAGEMENT
ALLEGON
STATE OFFICE
PHOENIX, ARIZONA

43 CFR 3833.0-5(e) (August 30, 1994) REQUIRES THAT THE NAMES OF ALL OF THE OWNERS AND THEIR CURRENT ADDRESSES SHALL BE IDENTIFIED ON ALL INSTRUMENTS REQUIRED TO BE RECORDED OR FILED BY THE REGULATIONS, 43 CFR SUBPART 3833.

CLAIMANT'S NAME: _____

ADDRESS: _____ CITY: _____ STATE: _____

CHECK HERE IF THIS IS CHANGE OF ADDRESS PHONE: () _____ ZIP: _____

CLAIMANT'S NAME: _____

ADDRESS: _____ CITY: _____ STATE: _____

CHECK HERE IF THIS IS CHANGE OF ADDRESS PHONE: () _____ ZIP: _____

CLAIMANT'S NAME: _____

ADDRESS: _____ CITY: _____ STATE: _____

CHECK HERE IF THIS IS CHANGE OF ADDRESS PHONE: () _____ ZIP: _____

CLAIMANT'S NAME: _____

ADDRESS: _____ CITY: _____ STATE: _____

CHECK HERE IF THIS IS CHANGE OF ADDRESS PHONE: () _____ ZIP: _____

CLAIMANT'S NAME: _____

ADDRESS: _____ CITY: _____ STATE: _____

CHECK HERE IF THIS IS CHANGE OF ADDRESS PHONE: () _____ ZIP: _____

CLAIMANT'S NAME: _____

ADDRESS: _____ CITY: _____ STATE: _____

CHECK HERE IF THIS IS CHANGE OF ADDRESS PHONE: () _____ ZIP: _____

CLAIMANT'S NAME: _____

ADDRESS: _____ CITY: _____ STATE: _____

CHECK HERE IF THIS IS CHANGE OF ADDRESS PHONE: () _____ ZIP: _____

UNITED STATES
DEPARTMENT OF THE INTERIOR
BUREAU OF LAND MANAGEMENT

RECEIPT AND ACCOUNTING ADVICE

NO. 2296786 ⁰⁷

CD/AZ

08/24/99

Subject: CLAIM MAINTENANCE FEE 2000

2 9 13

200.00

Applicant:

SHEILA A WHITE
3580 DIAGONAL WAY
KINGMAN AZ 86401-2825

MO 901142341

Remitter:

Assignor:

LEASE MANAGEMENT DATA		<input type="checkbox"/> NEW	<input type="checkbox"/> UPDATE	<input type="checkbox"/> PAYMENT	ORIGINAL SERIAL NO.			ASG.	TYPE	ST.	CTY.	FUND SYMBOL	ACRES/UNITS	RATE
AMC 95516 & 109480														

AMOUNT	ANV. DATE	EXP. DATE	BILL CYC.	S/C	DISTRICT	NEXT BILL	MISC. DATA	U of M	ACTUAL UNITS

ASSIGNMENT SERIAL NO.		ASG.	TYPE	ST.	CTY.	FUND SYMBOL	ACRES/UNITS	RATE

AMOUNT	ANV. DATE	EXP. DATE	BILL CYC.	S/C	DISTRICT	NEXT BILL	MISC. DATA	U of M	ACTUAL UNITS

APPLY REMITTANCE			
ACTION	FUND SYMBOL	CTY.	AMOUNT
FILING FEE			
RENTAL			
UNEARNED			
REFUND			
TOTAL			
AMOUNT DUE			

Remarks:

BY: _____ DATE: _____

Lease in Escrow?
 KGS?
 Auto Escalates?
 Auto Renew?

Of Interest?
 Operating Rights?
 Operator
 Bond Filed?

FOR MMS USE ONLY

BILLEE		FOREST REFUGE
NUMBER		
OCS SECTION		
CODE		

RECEIVED
BUREAU OF
LAND MANAGEMENT

Sig George

98074086 BK 3209 PG 830
OFFICIAL RECORDS OF MOHAVE COUNTY, AZ
JOAN MC CALL, MOHAVE COUNTY RECORDER
12/08/1998 02:40P PAGE 1 OF 2
DAVID WHITE
RECORDING FEE 15.00

Dec 10 9 32 AM '98

Return Document to:

ARIZONA
STATE OFFICE
PHOENIX, ARIZONA

For BLM Use Only

AZ-3850-1 (July 1992)

David G White
3580 Diagonal Wy.
Kingman
Az. Zip-86401
Telephone # 822-692-3149

42014
262814
95516
109465
47297

AFFIDAVIT OF PERFORMANCE OF ANNUAL WORK.

Also fill in ITEMS 1 through 9 and the reverse side of this document.

NOTICE OF INTENTION TO HOLD

I intend to hold the claim(s)/site(s) listed on the reverse side of this document for the calendar year 19__.
Also fill in ITEMS 1 through 4 and ITEM 9.

NOTICES OF INTENTION TO HOLD ARE FOR MILLSITES AND TUNNEL SITES OR FOR MINING CLAIMS WHEN ASSESSMENT WORK HAS NOT BEEN DONE, REGARDLESS OF WHETHER THE ANNUAL ASSESSMENT HAS BEEN SUSPENDED, DEFERRED, OR NOT YET ACCRUED. THE FILING OF A NOTICE OF INTENTION TO HOLD SHALL NOT RELIEVE THE OWNER OF COMPLYING WITH FEDERAL AND STATE LAWS PERTAINING TO THE PERFORMANCE OF ANNUAL ASSESSMENT WORK. NOTICES OF INTENTION TO HOLD FOR MILL SITES OR TUNNEL SITES NEED NOT BE COUNTY RECORDED. FOR MINING CLAIMS THE FORM FILED WITH THE BLM MUST BE IDENTICAL TO THE ONE THAT WAS OR WILL BE FILED WITH THE COUNTY.

Evidence of Annual Assessment Work or a Notice of Intention to Hold must be filed each calendar year following the calendar year in which the claim/site was located.

ALL CLAIMS LISTED ON A SINGLE AFFIDAVIT MUST BE CONTIGUOUS.

1. State of Arizona, County of Mohave ss:
2. I, (Name) DAVID G WHITE
3. Reside at (Address) 3580 DIAGONAL WY
City KINGMAN, County MOHAVE, State AZ., Zip 86401

being duly sworn, deposes and says that he/she is a citizen of the United States, more than eighteen years of age, that all of the facts set forth in this affidavit/notice, subject to the provisions and penalties of 18 USC 1001 pertaining to the filing of false, fictitious, or fraudulent statements with the United States, are true and correct according to the best of my knowledge, information and belief.

4. Owner's Name and Address (If not shown in items 1-3 above) CHECK HERE IF THIS IS A CHANGE OF ADDRESS

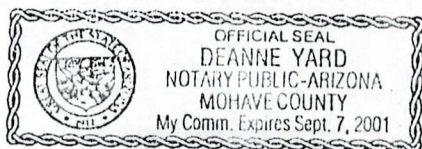
5. That I am personally acquainted with the mining claims(s). The work and improvements were made by and at the expense of the owner(s) of said claim(s). Said contiguous group of claims, listed on the reverse side of this document, are situated in the ACQUISITION Mining District, MOHAVE County, Arizona.

6. That between the dates starting at 12 o'clock noon on September 1, 1997 and ending at 12 o'clock noon on September 1, 1998 at least \$ 100.00 Dollars worth of work and improvements were done and performed upon said claim(s) or upon one or more of a contiguous group of claims for the benefit of all, or wholly or partly outside of a contiguous group of claims for the benefit of all, not including the location work.

7. That the following persons were employed to perform the work and improvements described herein: DAVID G. WHITE & GEORGE MATIASO

8. That the work and improvements performed were: THE MOVEMENT OF 8) EIGHT CUBIC YARDS OF HEAD CASE FROM THE CLAIM. SAMPLES OF THE ENRICHMENT WERE TAKEN FROM VARIOUS LOCATIONS OF THE MATERIAL AS IT WAS MOVED & ASSAYS OF VALUE WERE OBTAINED. EXTRACTION HOLE WAS REFILLED.

9. Dated: 12/10/98, Signature: David G. White
SUBSCRIBED AND SWORN TO, before me, a Notary Public, this 8 day of December, 1998
by David G. White
Notary Public DeAnne Yard
MY COMMISSION EXPIRES 8/7/01



ENTERED IN COMPUTER

SB 12/14/98

If the claims/sites have consecutive BLM#s and are in the same Township, Range and Section(s), they may be listed as follows:

SAMPLE 1 - 10 A MC 19640 - 49 DKT/Pg 1025/1-10 4N 20W 36
 RECORDING #9106173-82.

CLAIM/SITE NAME	SERIAL NUMBER	Dkt/Pg or Recording # OF ORIGINAL LOCATION		TWN		
		NOTICE		SHP	RNG	SEC(S)
1. <i>Sig George</i>	AMC 109480	<i>Book 631 - Page 172</i>		<i>20W</i>	<i>11W</i>	<i>5</i>
2.	AMC					
3.	AMC					
4.	AMC					
5.	AMC					
6.	AMC					
7.	AMC					
8.	AMC					
9.	AMC					
10.	AMC					
11.	AMC					
12.	AMC					
13.	AMC					
14.	AMC					
15.	AMC					
16.	AMC					
17.	AMC					
18.	AMC					
19.	AMC					
20.	AMC					
21.	AMC					
22.	AMC					
23.	AMC					
24.	AMC					
25.	AMC					
26.	AMC					
27.	AMC					
28.	AMC					
29.	AMC					
30.	AMC					

FILE WITH: BUREAU OF LAND MANAGEMENT, 222 NORTH CENTRAL AVENUE, PHOENIX, ARIZONA 85004-2203 and the respective county recorder, ON OR BEFORE DECEMBER 30th (NOT THE 31st). BLM requires a \$5.00 nonrefundable service charge for each mining claim, mill site or tunnel site.

This form is for the purpose of complying with the laws of the United States Department of the Interior, Bureau of Land Management and the State of Arizona pertaining to assessment work and/or notice of intention to hold. 30 USC 28, 43 CFR 3833.2, ARS 27-208. Subject to Paperwork Reduction Act and Privacy Act statements available at the BLM AZ State Office. This form is not copyrighted. It may be reproduced without restriction.

For BLM Use Only

RECEIVED
BUREAU OF
LAND MANAGEMENT

Happy Hollow

98074084 BK 3209 PG 826
OFFICIAL RECORDS OF MOHAVE COUNTY, AZ
JOAN MC CALL, MOHAVE COUNTY RECORDER
12/08/1998 02:39P PAGE 1 OF 2
DAVID WHITE
RECORDING FEE 15.00

DEC 10 9 33 AM '98

Return Document to:

ARIZONA
STATE OFFICE
PHOENIX, ARIZONA

For BLM Use Only

AZ-3850-1 (July 1992)

DAVID G. WHITE
3580 DIAGONAL WY
HUNTERMAN
AZ. ZIP 86401
Telephone # (520) 682-3149

[Empty box for BLM use]

AFFIDAVIT OF PERFORMANCE OF ANNUAL WORK.

Also fill in ITEMS 1 through 9 and the reverse side of this document.

NOTICE OF INTENTION TO HOLD

I intend to hold the claim(s)/site(s) listed on the reverse side of this document for the calendar year 19__.
Also fill in ITEMS 1 through 4 and ITEM 9.

NOTICES OF INTENTION TO HOLD ARE FOR MILLSITES AND TUNNEL SITES OR FOR MINING CLAIMS WHEN ASSESSMENT WORK HAS NOT BEEN DONE, REGARDLESS OF WHETHER THE ANNUAL ASSESSMENT HAS BEEN SUSPENDED, DEFERRED, OR NOT YET ACCRUED. THE FILING OF A NOTICE OF INTENTION TO HOLD SHALL NOT RELIEVE THE OWNER OF COMPLYING WITH FEDERAL AND STATE LAWS PERTAINING TO THE PERFORMANCE OF ANNUAL ASSESSMENT WORK. NOTICES OF INTENTION TO HOLD FOR MILL SITES OR TUNNEL SITES NEED NOT BE COUNTY RECORDED. FOR MINING CLAIMS THE FORM FILED WITH THE BLM MUST BE IDENTICAL TO THE ONE THAT WAS OR WILL BE FILED WITH THE COUNTY.

Evidence of Annual Assessment Work or a Notice of Intention to Hold must be filed each calendar year following the calendar year in which the claim/site was located.

ALL CLAIMS LISTED ON A SINGLE AFFIDAVIT MUST BE CONTIGUOUS.

- 1. State of Arizona, County of Mohave ss:
- 2. I, (Name) David G. White
- 3. Reside at (Address) 3580 Diagonal WY
City Hunterman, County Mohave, State AZ., Zip 86401

being duly sworn, deposes and says that he/she is a citizen of the United States, more than eighteen years of age, that all of the facts set forth in this affidavit/notice, subject to the provisions and penalties of 18 USC 1001 pertaining to the filing of false, fictitious, or fraudulent statements with the United States, are true and correct according to the best of my knowledge, information and belief.

- 4. Owner's Name and Address (If not shown in items 1-3 above) CHECK HERE IF THIS IS A CHANGE OF ADDRESS

- 5. That I am personally acquainted with the mining claims(s). The work and improvements were made by and at the expense of the owner(s) of said claim(s). Said contiguous group of claims, listed on the reverse side of this document, are situated in the Greenwood Mining District, Mohave County, Arizona.

- 6. That between the dates starting at 12 o'clock noon on September 1, 1997 and ending at 12 o'clock noon on September 1, 1998 at least \$ 100.00 Dollars worth of work and improvements were done and performed upon said claim(s) or upon one or more of a contiguous group of claims for the benefit of all, or wholly or partly outside of a contiguous group of claims for the benefit of all, not including the location work.

- 7. That the following persons were employed to perform the work and improvements described herein: David G. White & George Mathison

- 8. That the work and improvements performed were: The Movement of (8) Eight Cubic Yards of Head ore from the claim. Samples of the enrichment were taken from various locations of the material as it was moved & assays of value were obtained. Extracted hole was refilled. 12/7/98

9. Dated: 12/7/98, Signature: David G. White

SUBSCRIBED AND SWORN TO before me, a Notary Public, this 8 day of December, 1998

by David G. White

Notary Public DeAnne Yard

MY COMMISSION EXPIRES 9/7/01

ENTERED IN COMPUTER

SB 12/14/98



If the claims/sites have consecutive BLM#s and are in the same Township, Range and Section(s), they may be listed as follows:

SAMPLE 1 - 10 A MC 19640 - 49 DKT/Pg 1025/1-10 4N 20W 36
RECORDING #9106173-82.

CLAIM/SITE NAME	SERIAL NUMBER	Dkt/Pg or Recording #	TWN		
		OF ORIGINAL LOCATION	SHP	RNG	SEC(S)
		NOTICE			
1. <i>Happy Hollow #2</i>	AMC 95516	<i>Indexed Mines # 74-31206 Book 1574-Page 431</i>	<i>16-N</i>	<i>13W</i>	<i>24</i>
2.	AMC				
3.	AMC				
4.	AMC				
5.	AMC				
6.	AMC				
7.	AMC				
8.	AMC				
9.	AMC				
10.	AMC				
11.	AMC				
12.	AMC				
13.	AMC				
14.	AMC				
15.	AMC				
16.	AMC				
17.	AMC				
18.	AMC				
19.	AMC				
20.	AMC				
21.	AMC				
22.	AMC				
23.	AMC				
24.	AMC				
25.	AMC				
26.	AMC				
27.	AMC				
28.	AMC				
29.	AMC				
30.	AMC				

FILE WITH: BUREAU OF LAND MANAGEMENT, 222 NORTH CENTRAL AVENUE, PHOENIX, ARIZONA 85004-2203 and the respective county recorder, ON OR BEFORE DECEMBER 30th (NOT THE 31st). BLM requires a \$5.00 nonrefundable service charge for each mining claim, mill site or tunnel site.

This form is for the purpose of complying with the laws of the United States Department of the Interior, Bureau of Land Management and the State of Arizona pertaining to assessment work and/or notice of intention to hold. 30 USC 28, 43 CFR 3833.2, ARS 27-208. Subject to Paperwork Reduction Act and Privacy Act statements available at the BLM AZ State Office. This form is not copyrighted. It may be reproduced without restriction.

For BLM Use Only

RECEIVED
BUREAU OF
LAND MANAGEMENT

DEC 10 9 33 AM '98

98074085 BK 3209 PG 828
OFFICIAL RECORDS OF MOHAVE COUNTY, AZ
JOAN MC CALL, MOHAVE COUNTY RECORDER
12/08/1998 02:39P PAGE 1 OF 2
DAVID WHITE
RECORDING FEE 15.00

Return Document to:

ARIZONA
STATE OFFICE
PHOENIX, ARIZONA

For BLM Use Only

AZ-3850-1 (July 1992)

David G. White
3580 Diagonal Way
Hesperia
Az. Zip 86401
Telephone # 520-682-3149

AFFIDAVIT OF PERFORMANCE OF ANNUAL WORK.

Also fill in ITEMS 1 through 9 and the reverse side of this document.

NOTICE OF INTENTION TO HOLD

I intend to hold the claim(s)/site(s) listed on the reverse side of this document for the calendar year 19__.
Also fill in ITEMS 1 through 4 and ITEM 9.

NOTICES OF INTENTION TO HOLD ARE FOR MILLSITES AND TUNNEL SITES OR FOR MINING CLAIMS WHEN ASSESSMENT WORK HAS NOT BEEN DONE, REGARDLESS OF WHETHER THE ANNUAL ASSESSMENT HAS BEEN SUSPENDED, DEFERRED, OR NOT YET ACCRUED. THE FILING OF A NOTICE OF INTENTION TO HOLD SHALL NOT RELIEVE THE OWNER OF COMPLYING WITH FEDERAL AND STATE LAWS PERTAINING TO THE PERFORMANCE OF ANNUAL ASSESSMENT WORK. NOTICES OF INTENTION TO HOLD FOR MILL SITES OR TUNNEL SITES NEED NOT BE COUNTY RECORDED. FOR MINING CLAIMS THE FORM FILED WITH THE BLM MUST BE IDENTICAL TO THE ONE THAT WAS OR WILL BE FILED WITH THE COUNTY.

Evidence of Annual Assessment Work or a Notice of Intention to Hold must be filed each calendar year following the calendar year in which the claim/site was located.

ALL CLAIMS LISTED ON A SINGLE AFFIDAVIT MUST BE CONTIGUOUS.

1. State of Arizona, County of Mohave ss:
2. I, (Name) David G. White
3. Reside at (Address) 3580 Diagonal Way
City Hesperia, County Mohave, State Az., Zip 86401

being duly sworn, deposes and says that he/she is a citizen of the United States, more than eighteen years of age, that all of the facts set forth in this affidavit/notice, subject to the provisions and penalties of 18 USC 1001 pertaining to the filing of false, fictitious, or fraudulent statements with the United States, are true and correct according to the best of my knowledge, information and belief.

4. Owner's Name and Address (If not shown in items 1-3 above) CHECK HERE IF THIS IS A CHANGE OF ADDRESS

5. That I am personally acquainted with the mining claims(s). The work and improvements were made by and at the expense of the owner(s) of said claim(s). Said contiguous group of claims, listed on the reverse side of this document, are situated in the Kaiser Spring Mining District, Mohave County, Arizona.

6. That between the dates starting at 12 o'clock noon on September 1, 1997 and ending at 12 o'clock noon on September 1, 1998 at least \$ 100.00 Dollars worth of work and improvements were done and performed upon said claim(s) or upon one or more of a contiguous group of claims for the benefit of all, or wholly or partly outside of a contiguous group of claims for the benefit of all, not including the location work.

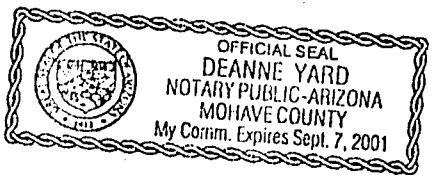
7. That the following persons were employed to perform the work and improvements described herein: David G. White & George Mathison

8. That the work and improvements performed were: The Movement of (8) Eight cubic yards of Head Ore from the claim. Samples of the Enrichment were taken from various locations of the material as it was moved & 17 assays of value were obtained. Extractions were performed.

9. Dated: 12/7/97, Signature: David G. White

SUBSCRIBED AND SWORN TO before me, a Notary Public, this 8 day of December, 1998
by David G. White
Notary Public DeAnne Yard
MY COMMISSION EXPIRES 9/7/01

ENTERED IN COMPUTER
SB 12/14/98



If the claims/sites have consecutive BLM#s and are in the same Township, Range and Section(s), they may be listed as follows:

SAMPLE 1 - 10 A MC 19640 - 49 DKT/Pg 1025/1-10 4N 20W 36
 RECORDING #9106173-82.

CLAIM/SITE NAME	SERIAL NUMBER	Dkt/Pg or Recording # Of ORIGINAL LOCATION NOTICE	TWN SHP	RNG	SEC(S)
2001279 ^{#1} <i>Tennant/Kay</i>	AMC 262814	<i>Recording #86-49621</i> <i>Book 1270-Page 155-14N</i>	<i>11W</i>	<i>15</i>	
2.	AMC				
3.	AMC				
4.	AMC				
5.	AMC				
6.	AMC				
7.	AMC				
8.	AMC				
9.	AMC				
10.	AMC				
11.	AMC				
12.	AMC				
13.	AMC				
14.	AMC				
15.	AMC				
16.	AMC				
17.	AMC				
18.	AMC				
19.	AMC				
20.	AMC				
21.	AMC				
22.	AMC				
23.	AMC				
24.	AMC				
25.	AMC				
26.	AMC				
27.	AMC				
28.	AMC				
29.	AMC				
30.	AMC				

FILE WITH: BUREAU OF LAND MANAGEMENT, 222 NORTH CENTRAL AVENUE, PHOENIX, ARIZONA 85004-2203 and the respective county recorder, ON OR BEFORE DECEMBER 30th (NOT THE 31st). BLM requires a \$5.00 nonrefundable service charge for each mining claim, mill site or tunnel site.

This form is for the purpose of complying with the laws of the United States Department of the Interior, Bureau of Land Management and the State of Arizona pertaining to assessment work and/or notice of intention to hold. 30 USC 28, 43 CFR 3833.2, ARS 27-208. Subject to Paperwork Reduction Act and Privacy Act statements available at the BLM AZ State Office. This form is not copyrighted. It may be reproduced without restriction.

For BLM Use Only

BENTONIA #2

Dec 10 9 32 AM '98

Return Document to
ARIZONA
STATE OFFICE
PHOENIX, ARIZONA

For BLM Use Only

AZ-3850-1 (July 1992)

David G. White
3580 Diagonal Way
Kiddman
P.O. Box 46401
Telephone # 520-692-3149

AFFIDAVIT OF PERFORMANCE OF ANNUAL WORK.
Also fill in ITEMS 1 through 9 and the reverse side of this document.

NOTICE OF INTENTION TO HOLD
I intend to hold the claim(s)/site(s) listed on the reverse side of this document for the calendar year 19__.
Also fill in ITEMS 1 through 4 and ITEM 9.

NOTICES OF INTENTION TO HOLD ARE FOR MILLSITES AND TUNNEL SITES OR FOR MINING CLAIMS WHEN ASSESSMENT WORK HAS NOT BEEN DONE, REGARDLESS OF WHETHER THE ANNUAL ASSESSMENT HAS BEEN SUSPENDED, DEFERRED, OR NOT YET ACCRUED. THE FILING OF A NOTICE OF INTENTION TO HOLD SHALL NOT RELIEVE THE OWNER OF COMPLYING WITH FEDERAL AND STATE LAWS PERTAINING TO THE PERFORMANCE OF ANNUAL ASSESSMENT WORK. NOTICES OF INTENTION TO HOLD FOR MILL SITES OR TUNNEL SITES NEED NOT BE COUNTY RECORDED. FOR MINING CLAIMS THE FORM FILED WITH THE BLM MUST BE IDENTICAL TO THE ONE THAT WAS OR WILL BE FILED WITH THE COUNTY.

Evidence of Annual Assessment Work or a Notice of Intention to Hold must be filed each calendar year following the calendar year in which the claim/site was located.

ALL CLAIMS LISTED ON A SINGLE AFFIDAVIT MUST BE CONTIGUOUS.

1. State of Arizona, County of Mohave ss:
2. I, (Name) David G. White
3. Reside at (Address) 3580 Diagonal Way
City Kiddman, County Mohave, State AZ, Zip 86401

being duly sworn, deposes and says that he/she is a citizen of the United States, more than eighteen years of age, that all of the facts set forth in this affidavit/notice, subject to the provisions and penalties of 18 USC 1001 pertaining to the filing of false, fictitious, or fraudulent statements with the United States, are true and correct according to the best of my knowledge, information and belief.

4. Owner's Name and Address (If not shown in items 1-3 above) CHECK HERE IF THIS IS A CHANGE OF ADDRESS


5. That I am personally acquainted with the mining claims(s). The work and improvements were made by and at the expense of the owner(s) of said claim(s). Said contiguous group of claims, listed on the reverse side of this document, are situated in the _____ Mining District, Mohave County, Arizona.

6. That between the dates starting at 12 o'clock noon on September 1, 1997 And ending at 12 o'clock noon on September 1, 1998 at least \$ 100.00 Dollars worth of work and improvements were done and performed upon said claim(s) or upon one or more of a contiguous group of claims for the benefit of all, or wholly or partly outside of a contiguous group of claims for the benefit of all, not including the location work.

7. That the following persons were employed to perform the work and improvements described herein: David G. White & George Mathiasen

8. That the work and improvements performed were: The Movement of (8) EIGHT CUBIC YARDS OF HEAD ORE FROM THE CLAIM. SAMPLES OF THE ENRICHMENT WERE TAKEN FROM VARIOUS LOCATIONS OF THE MATERIAL. IT WAS MOVED & ASSAYS OF VALUE WERE OBTAINED. EXHAUSTED HOLE WAS REBILLED.

9. Dated: 12/7/98, Signature: David G. White
SUBSCRIBED AND SWORN TO before me, a Notary Public, this 8 day of December, 1998
by David G. White
Notary Public DeAnne Yard
MY COMMISSION EXPIRES 9/7/01



If the claims/sites have consecutive BLM#s and are in the same Township, Range and Section(s), they may be listed as follows:

SAMPLE 1 - 10 A MC 19640 - 49 DKT/Pg 1025/1-10 4N 20W 36
 RECORDING #9106173-82.

CLAIM/SITE NAME	SERIAL NUMBER	Dk/Pg or Recording # OF ORIGINAL LOCATION		TWN SHP	RNG	SEC(S)
		NOTICE				
1. <i>BENTONIA #2</i>	AMC 47298	<i>Book 534 - Page 145</i>		<i>14N</i>	<i>11W</i>	<i>15</i>
2.	AMC					
3.	AMC					
4.	AMC					
5.	AMC					
6.	AMC					
7.	AMC					
8.	AMC					
9.	AMC					
10.	AMC					
11.	AMC					
12.	AMC					
13.	AMC					
14.	AMC					
15.	AMC					
16.	AMC					
17.	AMC					
18.	AMC					
19.	AMC					
20.	AMC					
21.	AMC					
22.	AMC					
23.	AMC					
24.	AMC					
25.	AMC					
26.	AMC					
27.	AMC					
28.	AMC					
29.	AMC					
30.	AMC					

FILE WITH: BUREAU OF LAND MANAGEMENT, 222 NORTH CENTRAL AVENUE, PHOENIX, ARIZONA 85004-2203 and the respective county recorder, ON OR BEFORE DECEMBER 30th (NOT THE 31st). BLM requires a \$5.00 nonrefundable service charge for each mining claim, mill site or tunnel site.

This form is for the purpose of complying with the laws of the United States Department of the Interior, Bureau of Land Management and the State of Arizona pertaining to assessment work and/or notice of intention to hold. 30 USC 28, 43 CFR 3833.2, ARS 27-208. Subject to Paperwork Reduction Act and Privacy Act statements available at the BLM AZ State Office. This form is not copyrighted. It may be reproduced without restriction.

For BLM Use Only

UNITED STATES
DEPARTMENT OF THE INTERIOR
BUREAU OF LAND MANAGEMENT

RECEIPT AND ACCOUNTING ADVICE

NO. 2443786

CD/AZ

12/10/98

Subject: AFFIDAVITS OF ASSESSMENT WORK 1998 (4) 2 3 03 20.00

Applicant:

DAVID G WHITE
3330 DIAGONAL WAY
BINGHAM AZ 86401

NO 05522300

Remitter:

Assignor:

LEASE MANAGEMENT DATA									
<input type="checkbox"/> NEW <input type="checkbox"/> UPDATE <input type="checkbox"/> PAYMENT									
ORIGINAL SERIAL NO.	ASG.	TYPE	ST.	CTY.	FUND SYMBOL			ACRES/UNITS	RATE
ARC 42258									
AMOUNT	ANV. DATE	EXP. DATE	BILL CYC.	S/C	DISTRICT	NEXT BILL	MISC. DATA	U of M	ACTUAL UNITS
ASSIGNMENT SERIAL NO.	ASG.	TYPE	ST.	CTY.	FUND SYMBOL			ACRES/UNITS	RATE
AMOUNT	ANV. DATE	EXP. DATE	BILL CYC.	S/C	DISTRICT	NEXT BILL	MISC. DATA	U of M	ACTUAL UNITS
APPLY REMITTANCE									
ACTION	FUND SYMBOL	CTY.	AMOUNT	Remarks:					
FILING FEE									
RENTAL									
UNEARNED									
REFUND									
TOTAL									
AMOUNT DUE									
				BY:	DATE:				
<input type="checkbox"/> Lease in Escrow? <input type="checkbox"/> KGS? <input type="checkbox"/> Auto Escalates? <input type="checkbox"/> Auto Renew?				Of Interest? Operating Rights? Operator Bond Filed?		FOR MMS USE ONLY BILLEE NUMBER OCS SECTION CODE FOREST REFUGE			

Hold David White

422

Form 3830-2
(July 1994)

UNITED STATES
DEPARTMENT OF THE INTERIOR
BUREAU OF LAND MANAGEMENT

FORM APPROVED
OMB NO. 1004-0114
Expires: March 31, 1997

MAINTENANCE FEE PAYMENT WAIVER CERTIFICATION

This small miner waiver is filed to hold the claims/sites listed below for the assessment year beginning at noon on the first September 1 following the official filing of this form with BLM.

The undersigned owner(s) of the mining claims/sites listed below hereby certify under penalty of 18 U.S.C. 1001 and 43 U.S.C. 1212 that:

I/We control, or will control, ten or fewer mining claims/sites located and maintained on Federal land in the United States of America on the August 31 that is one day before the beginning of the assessment year indicated in line one above.

I/We have/will performed/perform assessment work upon the claims listed below for the current assessment year as of the August 31 indicated in line three above. This work meets the requirements of the General Mining Law of 1872, as amended; the Act of August 10, 1993; and the regulations at 43 CFR 3833 and 3850. Such work will be described on our affidavit of labor.

95516 *109465*
47297 *262814*

The mining claims and sites for which the above waiver from payment of the maintenance fees is made are:

CLAIM NAME	BLM RECORDATION SERIAL NUMBER
1. <i>Sir George #37</i>	<i>AMC 109480</i>
2. <i>HAPPY Hollow #1</i>	<i>AMC 95516</i>
3. <i>BENTONIA #2</i>	<i>AMC 47298</i> <i>(47298)</i>
4. <i>JENNIFER Kay #1</i>	<i>AMC 262814</i>
5.	
6.	
7.	
8.	
9.	
10.	

(All owner(s) of the above mining claims and sites are filing for this waiver.)

I/We understand and acknowledge that pursuant to 43 U.S.C. 1212 and 18 U.S.C. 1001, the filing of a false, fictitious, or fraudulent document with the Bureau of Land Management may result in a fine of up to \$10,000, a prison term not to exceed five years, or both.

DAVID G. WHITE *David G. White*
(Owner's Name - Please Print) (Owner's Signature)

3580 Diagonal Wy *Kinmund* *Ariz* *86401*
(Street or P.O. Box) (City) (State) (Zip Code)

(Owner's Name - Please Print) (Owner's Signature)

(Street or P.O. Box) (City) (State) (Zip Code)

(Owner's Name - Please Print) (Owner's Signature)

(Street or P.O. Box) (City) (State) (Zip Code)

(Owner's Name - Please Print) (Owner's Signature)

(Street or P.O. Box) (City) (State) (Zip Code)

(Continued on reverse)

ENTERED IN COMPUTER

DM 9/2/98

VERIFIED

L SEP 22 1998

(Owner's Name - Please Print)	(Owner's Signature)		
(Street or P.O. Box)	(City)	(State)	(Zip Code)
(Owner's Name - Please Print)	(Owner's Signature)		
(Street or P.O. Box)	(City)	(State)	(Zip Code)
(Owner's Name - Please Print)	(Owner's Signature)		
(Street or P.O. Box)	(City)	(State)	(Zip Code)
(Owner's Name - Please Print)	(Owner's Signature)		
(Street or P.O. Box)	(City)	(State)	(Zip Code)

None

INSTRUCTIONS

1. This certification of waiver from payment of maintenance fees is made under the provisions of the Act of August 10, 1993 (107 Stat. 312 [1993]), and §1744 of Title 43 and §28-28k of Title 30 of the United States Code; and the regulations thereunder (43 CFR 3833 and 3850).
2. This waiver must be filed in advance of the assessment year for which a waiver is sought, but in no event be filed later than the August 31st preceding the assessment year for which the waiver is sought.
3. You must still record your affidavit of assessment work for claims listed and/or Notices of Intention to Hold for any sites listed with the BLM by each December 30th, and the local recording office under State law, as in the past.
4. This waiver must be filed in the BLM State Office where the mining claims are recorded.
5. If the claims and sites are located in more than one State, a separate waiver form must be filed in each State in which they are held. The total number of claims and sites listed on separate waiver forms cannot exceed ten.
6. All claim names and Bureau of Land Management (BLM) serial numbers must be listed for all mining claims and sites for which a waiver is sought.
7. All owners and their addresses must be listed.
8. This waiver form must be signed by all of the owners or their designated agent. If an agent is designated, a statement appointing the agent, must be submitted with this certification, if a designation of agent is not currently on file with the BLM State office where your claims and sites are recorded.
9. Mining claims and sites held by a husband and wife, either jointly or individually, or their children under the age of discretion, shall be counted towards the 10 claim limit. Mining claims and sites held in co-ownership, or by an association of locators, by a partnership, or by a corporation shall be counted towards the 10 claim limit for claimants that have an interest in these entities.
10. Failure to pay the maintenance fee or meet the requirements for waiver from payment of the maintenance fee by any August 31st deadline for the following assessment year shall cause the mining claims and sites to be declared null and void.

NOTICE

The Privacy Act of 1974 and the regulation in 43 CFR 2.48(d) provide that you be furnished the following information in connection with the information required by this certification of exemption from rental fees form.

AUTHORITY: 30 U.S.C. 28-28e; 43 U.S.C. 1201, 1740, and 1744; and the Act of August 10, 1993 (107 Stat. 312); 43 CFR 3833 and 3850.

PRINCIPLE PURPOSE: This information is to be used to verify that the owner(s) of a mining claim has complied with the Act of August 10, 1993 (107 Stat. 312), and is entitled to perform assessment work in lieu of paying the maintenance fee for the mining claims listed on this form.

ROUTINE USE: (1) Adjudication of the claimant(s) certification of waiver from paying the maintenance fee otherwise required by the Act of August 10, 1993 (107 Stat. 312). (2) Disclosure may be made to appropriate Federal agencies when location is made within the agency's geographic area of responsibility. (3) Information from the record and/or the record will be transferred to the appropriate Federal, State, or local agency, or a member of the public in response to a specific request for pertinent information. (4) Information may also be provided to the

Department of Justice or in a proceeding before a court or adjudicative body; or to Federal, State, local or foreign agencies when needed for enforcement of civil or criminal codes or applicable regulations concerning title rights upon the public land.

EFFECT OF NOT PROVIDING INFORMATION: Disclosure of this information is required by the Act of August 10, 1993 (107 Stat. 312) and 43 CFR 3833 for those owner(s) wishing to take the small miners waiver allowed under 43 CFR 3833 and 3850. Failure to supply the information required in this form to support the owner(s) certification of waiver from payment of the otherwise required maintenance fees will result in the waiver being disallowed and the mining claims declared null and void by the Bureau of Land Management (BLM).

The Paperwork Reduction Act of 1980 (44 U.S.C. 3501, et seq.) requires us to tell you that:

This information is being collected to allow the BLM to determine if you qualify for a waiver from the payment of \$100 per mining claim maintenance fee established by the Act of August 10, 1993 (107 Stat. 312) and the implementing regulations at 43 CFR 3833 and 3850. A response to this request is required in accordance with the statute (107 Stat. 312) to retain your benefit.

BURDEN HOURS STATEMENT

Public reporting burden for this form is estimated to average 5 minutes per response, including time to review instructions, gathering and maintaining data, and completing and reviewing the form. Direct comments regarding this burden estimate, or any other aspect of this form, to the Department of the Interior, Bureau of Land Management, Information Collection Clearance Officer (871), 1849 C Street, N.W., Washington, D.C. 20240; and the Office of Management and Budget, Paperwork Reduction Project (1004-0114), Washington, D.C. 20503.

FOR OFFICIAL USE ONLY

ARIZONA
 STATE OFFICE
 PHOENIX, ARIZONA

AUG 27 10 10 AM '98

RECEIVED
 BUREAU OF
 LAND MANAGEMENT

158

David G. White
3580 Diagonal Wy.
Kingman, Az.
96401

RECEIVED
BUREAU OF
LAND MANAGEMENT

AUG 27 10 10 AM '98

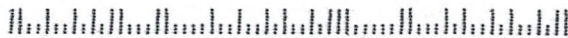
STATE OF ARIZONA
PHOENIX, ARIZONA



Bureau of Land Management

222 N. Central

Phoenix



A MC
 262814
 47297
 95516
 109377
 RB

MAINTENANCE FEE PAYMENT

**\$100.00 MAINTENANCE FEE PAYMENT DUE ON OR BEFORE AUGUST 31, 1997
 IN LIEU OF ASSESSMENT WORK FOR THE UPCOMING ASSESSMENT
 YEAR BEGINNING SEPTEMBER 1 OF THE YEAR NOTED ABOVE.**

BUREAU OF LAND MANAGEMENT
 ARIZONA STATE OFFICE
 3707 NORTH 7TH STREET
 PHOENIX, AZ 85014 (OR)
 P.O. BOX 16563, PHOENIX, AZ 85011

COUNT: <u>4</u>	\$ <u>400.⁰⁰</u>	INT: <u>KC</u>
FOR OFFICIAL USE ONLY		

THE CLAIMS ARE SITUATED IN Maricopa COUNTY, ARIZONA.

BLM SERIAL NUMBERS	NAMES OF CLAIMS OR SITES
A MC _____ THRU A MC _____	_____
COUNTY BOOK/DOCKET _____, PAGE(S) OR FEE NO(S) _____	_____
A MC _____ THRU A MC _____	_____
COUNTY BOOK/DOCKET _____, PAGE(S) OR FEE NO(S) _____	_____

(OR) IF NOT CONSECUTIVE NUMBERS LIST SEPARATELY BELOW:

BLM SERIAL NUMBERS	NAME OF CLAIMS/SITES	COUNTY BOOK/DOCKET & PAGE OR FEE NUMBER
A MC <u>109440</u> ⁽¹⁰⁹⁴⁸⁰⁾	<u>Sig Ganga #37</u>	<u>Book 631 Page 172</u>
A MC <u>95516</u>	<u>Happy Hollow #1</u>	<u>" 574 " 481</u>
A MC <u>47297</u>	<u>Bentonia #2</u>	<u>" 584 " 195</u>
A MC <u>262814</u>	<u>Tennessee #1</u>	<u>" 1270 " 195</u>
A MC _____	_____	_____
A MC _____	_____	_____
A MC _____	_____	_____
A MC _____	_____	_____
A MC _____	_____	_____
A MC _____	_____	_____

CLAIMANT'S NAME: David G. White (Sole owner)
 ADDRESS: 3580 Diagonal Wy CITY: Kingman STATE: 122.

CHECK HERE IF THIS IS A CHANGE OF ADDRESS PHONE: () None ZIP: _____

SIGNATURE: David G. White
 TO RECORD WITH THE COUNTY, ONE CLAIMANT OR THE AGENT MUST SIGN

LIST ALL ADDITIONAL OWNERS ON REVERSE SIDE OF THIS FORM

FOR OFFICIAL USE ONLY		
ENTERED INTO COMPUTER: <u>11/31/97</u>	<u>DGH</u>	<u>SM</u>
DATE	INITIALS	VERIFIED

TIME STAMP
 PHOENIX, ARIZONA
 AUG 19 8 53 AM 1997
 RECEIVED
 BLM AZ STATE OFFICE

Valid

Payment of Specific Claims

For the 1897 - 1898

Affidavit of Labor Performed and Improvements Made

STATE OF ARIZONA, } ss.
County of Mohave.

David G. White Sr. being duly sworn, deposes and says that he is a citizen of the United States and more than twenty-one years of age, and resides at Kingman Az in Mohave County, State of Arizona, and is personally acquainted with the mining claim known as

<u>Sua George #39, P.M.C. #109440</u>	Book <u>631</u>	Page <u>172</u>
	Book _____	Page _____
<u>Happy Hollow #1, P.M.C. #95576</u>	Book <u>574</u>	Page <u>431</u>
	Book _____	Page _____
<u>Bestonia #2, P.M.C. #47294</u>	Book <u>534</u>	Page <u>145</u>
	Book _____	Page _____
<u>Henderson Kay #1, P.M.C. #262814</u>	Book <u>1270</u>	Page <u>185</u>
	Book _____	Page _____
	Book _____	Page _____

mining claims, situate in Various Mining District, County of Mohave, State of Arizona; that between the Noon day of Sept. 1st A. D. 1997 and the Noon day of Sept 1st A. D. 1998, at least

One Hundred dollars worth of work and improvements were done and performed upon said claim, not including the location work of said claim. Such work and improvements were made by and at the expense of

David G. White Sr. owner of said claim for the purpose of complying with the laws of the United States pertaining to assessment of annual work and David G. White Sr. & George G. White

were the men employed by said owner and who labored upon said claim, did said work and improvements, the same being as follows, to-wit: By Hand Labor -

Materials amounting to a minimum of 8 cubic yards per each claim location as listed above was worked in expeditious effort to establish values within the individual claims. Assays proving viable values have been done by local assayists. All claims show profitability.

40 Hours of labor at \$15.00 per hr. = \$600.00 Total


Subscribed and sworn to before me this 13 day of August, A. D. 1997

(My commission expires 5/5/99) David G. White Sr. Notary Public

Filed and recorded at request of _____, A. D. 19____, at _____ o'clock _____ M., Book _____

Proof of Labor, pages _____, Records of Mohave County, Arizona.

By _____ Deputy Recorder
_____ County Recorder
Page _____



9743285 BK 2944 PG 623
OFFICIAL RECORDS OF MOHAVE COUNTY, AZ
JOAN MC CALL, MOHAVE COUNTY RECORDER
08/13/97 09:38A PAGE 1 OF 1
DAVID WHITE
RECORDING FEE 14.00



Joan McCall
Mohave County Recorder
P.O. Box 70
Kingman, Arizona 86402

* * O F F I C I A L R E C E I P T * *

\$15.00 Received For DOCUMENT RECORDING FEE

Paid By : DAVID WHITE

Received by : COUNTER1

On : 08/13/97 09:38:49AM

Cash - \$ 15.00

9743285
Book 2944 Page 623

Receipt # 44356

Form 1370-41
(March 1984)

UNITED STATES
DEPARTMENT OF THE INTERIOR
BUREAU OF LAND MANAGEMENT
RECEIPT AND ACCOUNTING ADVICE

NO. 2372313 04

TC/AZ 08/19/97

Subject: CLAIM MAINTENANCE FEE 1998 - 4

1 1 13

400.00

Applicant:

DAVID B WHITE
3580 DIAGONAL WY
KINGMAN AZ 86401

Remitter: CASH

Assignor:

LEASE MANAGEMENT DATA NEW UPDATE PAYMENT

ORIGINAL SERIAL NO.	ASG.	TYPE	ST.	CTY.	FUND SYMBOL	ACRES/UNITS	RATE
AME 109440, ET AL							

AMOUNT	ANV. DATE	EXP. DATE	BILL CYC.	S/C	DISTRICT	NEXT BILL	MISC. DATA	U of M	ACTUAL UNITS

ASSIGNMENT SERIAL NO.	ASG.	TYPE	ST.	CTY.	FUND SYMBOL	ACRES/UNITS	RATE

AMOUNT	ANV. DATE	EXP. DATE	BILL CYC.	S/C	DISTRICT	NEXT BILL	MISC. DATA	U of M	ACTUAL UNITS

APPLY REMITTANCE

ACTION	FUND SYMBOL	CTY.	AMOUNT
FILING FEE			
RENTAL			
UNEARNED			
REFUND			
TOTAL			
AMOUNT DUE			

Remarks:

BY:

DATE:

- Lease in Escrow?
- KGS? Of Interest?
- Auto Escalates? Operating Rights?
- Auto Renew? Operator
- Bond Filed?

FOR MMS USE ONLY

BILLEE NUMBER	FOREST REFUGE
OCS SECTION CODE	

MAINTENANCE FEE PAYMENT

**\$100.00 MAINTENANCE FEE PAYMENT DUE ON OR BEFORE AUGUST 31, 1996
IN LIEU OF ASSESSMENT WORK FOR THE UPCOMING ASSESSMENT
YEAR BEGINNING SEPTEMBER 1 OF THE YEAR NOTED ABOVE.**

BUREAU OF LAND MANAGEMENT
ARIZONA STATE OFFICE
3707 NORTH 7TH STREET
PHOENIX, AZ 85014 (OR)
P.O. BOX 16563, PHOENIX, AZ 85011

109465, 95516
47297, 262814

COUNT: 4 \$ 400.00 INT: TES
FOR OFFICIAL USE ONLY

THE CLAIMS ARE SITUATED IN Maricopa COUNTY, ARIZONA.

BLM SERIAL NUMBERS NAMES OF CLAIMS OR SITES

A MC _____ THRU A MC _____

COUNTY BOOK/DOCKET _____, PAGE(S) OR FEE NO(S) _____

A MC _____ THRU A MC _____

COUNTY BOOK/DOCKET _____, PAGE(S) OR FEE NO(S) _____

(OR) IF NOT CONSECUTIVE NUMBERS LIST SEPARATELY BELOW:

BLM SERIAL NUMBERS	NAME OF CLAIMS/SITES	COUNTY BOOK/DOCKET & PAGE OR FEE NUMBER
A MC <u>109440</u>	<u>Sir George #27</u>	<u>Book 631 Page 172</u>
A MC <u>95576</u>	<u>Happy Hollow #1</u>	<u>" 574 " 431</u>
A MC <u>47297</u>	<u>Bessie #2</u>	<u>534 " 145</u>
A MC <u>262814</u>	<u>Jewels Kay #1</u>	<u>1276 " 195</u>
A MC _____	_____	_____
A MC _____	_____	_____
A MC _____	_____	_____
A MC _____	_____	_____
A MC _____	_____	_____
A MC _____	_____	_____

RECEIVED
B.L.M. ARIZONA STATE OFFICE
PHOENIX, ARIZONA
Aug 13 6 50 AM '96

CLAIMANT'S NAME: David G. White (Solo Owner)

ADDRESS: 3580 Dugway CITY: Kingman STATE: AZ

CHECK HERE IF THIS IS A CHANGE OF ADDRESS PHONE: () Nada ZIP: _____

SIGNATURE: David G. White
TO RECORD WITH THE COUNTY, ONE CLAIMANT OR THE AGENT MUST SIGN

LIST ALL ADDITIONAL OWNERS ON REVERSE SIDE OF THIS FORM

FOR OFFICIAL USE ONLY

ENTERED INTO COMPUTER: SEP 05 1996 DATE JB INITIALS RH VERIFIED

TIME STAMP
RECEIVED
B.L.M. ARIZONA STATE OFFICE
PHOENIX, ARIZONA
Aug 13 6 50 AM '96

David A

95516

Holy
General Statement of Special Claims
For yrs. 1990-1997
Affidavit of Labor Performed and Improvements Made

STATE OF ARIZONA, }
 County of Mohave, } ss.

David G. White Sr. being duly sworn, deposes and says that he is a citizen of the United States and more than twenty-one years of age, and resides at Georgetown, AZ. in Mohave County, State of Arizona, and is personally acquainted with the mining claims known as

- Sid George #37, AMC# 109480 Book 631 Page 172
- Happy Hollow #1, AMC# 95576 Book 577 Page 431
- Bentonia #2, AMC# 47298 Book 534 Page 145
- Tenderfoot #1, AMC# 262814 Book 1270 Page 195

mining claims, situate in Various Mining Districts County of Mohave, State of Arizona; that between the Noon day of Sept 15 A. D. 1996, and the Noon day of Sept 15 A. D. 1997, at least

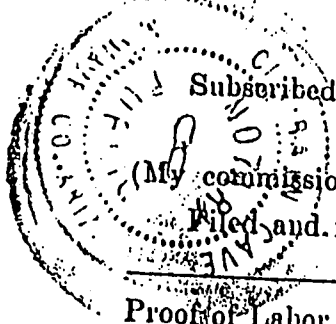
One Hundred dollars worth of work and improvements were done and performed upon said claim, not including the location work of said claim. Such work and improvements were made by and at the expense of

David G. White Sr.

Sole owner of said claims for the purpose of complying with the laws of the United States pertaining to assessment of annual work and David G. White Sr.
of George G. White

were the men employed by said owner — and who labored upon said claim, did said work and improvements, the same being as follows, to-wit:

By Hand Labor - Materials amounting to a minimum of 8 cubic yards at each claim located as listed above was moved in exploratory effort to establish values within the individual claims. Assays proving viable values have been done by local assay labs. All claims show profitable life.
45 Hours of labor at \$15.00 per hr. = \$675.00 total



Subscribed and sworn to before me this 6 day of August, A. D. 1996

(My commission expires 5/5/99)

Clark and Paul
 Notary Public

Filed and recorded at request of _____

_____, A. D. 19____, at _____ o'clock _____ M., Book _____

Proof of Labor, pages _____, Records of Mohave County, Arizona.

By _____ Deputy Recorder

County Recorder

PHOENIX, ARIZONA
 AUG 13 6 51 AM '96
 RECEIVED
 B.L.M. AZ STATE OFFICE

9642962 BK 2772 PG 151
 OFFICIAL RECORDS OF MOHAVE COUNTY, AZ
 JOAN MC CALL, MOHAVE COUNTY RECORDER
 08/06/96 09:22A PAGE 1 OF 1
 DAVID WHITE
 RECORDING FEE 14.00

UNITED STATES
DEPARTMENT OF THE INTERIOR
BUREAU OF LAND MANAGEMENT

RECEIPT AND ACCOUNTING ADVICE

NO. **2228543** 04

subject: CLAIM MAINTENANCE FEE 1997 (4) 1 6 13 400.00
 Applicant: TC/AZ 08/13/96

DAVID G. WHITE
3580 DIAGONAL WAY
KINGMAN, AZ 86401

Remitter: SAME AS CASH
NO PHONE

EASE MANAGEMENT DATA NEW UPDATE PAYMENT

ORIGINAL SERIAL NO.	ASG.	TYPE	ST.	CTY.	FUND SYMBOL	ACRES/UNITS	RATE
AMC 109480, ET AL							

AMOUNT	ANV. DATE	EXP. DATE	BILL CYC.	S/C	DISTRICT	NEXT BILL	MISC. DATA	U of M	ACTUAL UNITS

ASSIGNMENT SERIAL NO.	ASG.	TYPE	ST.	CTY.	FUND SYMBOL	ACRES/UNITS	RATE

AMOUNT	ANV. DATE	EXP. DATE	BILL CYC.	S/C	DISTRICT	NEXT BILL	MISC. DATA	U of M	ACTUAL UNITS

APPLY REMITTANCE			
ACTION	FUND SYMBOL	CTY.	AMOUNT
FILING FEE			
RENTAL			
UNEARNED			
REFUND			
TOTAL			
AMOUNT DUE			

Remarks:
 AMC 109440
 95576 95516
 47298
 262814

BY: _____ DATE: _____

Lease in Escrow?
 KGS? Of Interest?
 Auto Escalates? Operating Rights?
 Auto Renew? Operator
 Bond Filed?

FOR MMS USE ONLY

BILLEE NUMBER	FOREST REFUGE
OCS SECTION CODE	

43 CFR 3833.0-5(e) (August 30, 1994) REQUIRES THAT THE NAMES OF ALL OF THE OWNERS AND THEIR CURRENT ADDRESSES SHALL BE IDENTIFIED ON ALL INSTRUMENTS REQUIRED TO BE RECORDED OR FILED BY THE REGULATIONS, 43 CFR SUBPART 3833.

CLAIMANT'S NAME: _____

ADDRESS: _____ CITY: _____ STATE: _____

CHECK HERE IF THIS IS CHANGE OF ADDRESS PHONE: () _____ ZIP: _____

CLAIMANT'S NAME: _____

ADDRESS: _____ CITY: _____ STATE: _____

CHECK HERE IF THIS IS CHANGE OF ADDRESS PHONE: () _____ ZIP: _____

CLAIMANT'S NAME: _____

ADDRESS: _____ CITY: _____ STATE: _____

CHECK HERE IF THIS IS CHANGE OF ADDRESS PHONE: () _____ ZIP: _____

CLAIMANT'S NAME: _____

ADDRESS: _____ CITY: _____ STATE: _____

CHECK HERE IF THIS IS CHANGE OF ADDRESS PHONE: () _____ ZIP: _____

CLAIMANT'S NAME: _____

ADDRESS: _____ CITY: _____ STATE: _____

CHECK HERE IF THIS IS CHANGE OF ADDRESS PHONE: () _____ ZIP: _____

CLAIMANT'S NAME: _____

ADDRESS: _____ CITY: _____ STATE: _____

CHECK HERE IF THIS IS CHANGE OF ADDRESS PHONE: () _____ ZIP: _____

CLAIMANT'S NAME: _____

ADDRESS: _____ CITY: _____ STATE: _____

CHECK HERE IF THIS IS CHANGE OF ADDRESS PHONE: () _____ ZIP: _____

78
**Rental Payment of Specific Claims
 For yrs. 1995-1996
 Affidavit of Labor Performed and Improvements Made**

STATE OF ARIZONA, }
 County of Mohave. } ss.

DAVID G. WHITE SR.

being duly sworn, deposes and says that he is a citizen of the United States and more than twenty-one years of age, and resides at Hickman, Az. in Mohave

County, State of Arizona, and is personally acquainted with the mining claim known as

Sig George #37, AMC# 109480 Book 631 Page 122

Book _____ Page _____

Happy Hollow #1, AMC# 25596 Book 574 Page 431 *95516*

Book _____ Page _____

Beattam #2, AMC# 47298 Book 534 Page 145

Book _____ Page _____

Tender For Kay #1, AMC# 262814 Book 1270 Page 195

Book _____ Page _____

Book _____ Page _____

mining claims, situate in Various Mining Districts County of Mohave, State of Arizona; that between the Neon day of Sept. 15 A. D. 1995, and the Neon day of Sept 15 A. D. 1996, at least

_____ dollars worth of work and improvements were done
 Such work and i

ed _____ and at the expense of _____

WHITE SR.

Sole owner _____ of said claim, desiring to assess


complying with the laws of the United States pertaining to assess

George C. White

were the men employed by said owner _____ and who labored upon said claim, did said work and improvements, the same being as follows, to-wit:

By Hand Labor
A minimum of 8 cubic yards of material
was moved on each of the above listed
claims in exploratory effort to establish
values within the individual claims.
Assays I could locate values have been
done by local assay labs.

45 hrs. of labor at \$10.00 per hr. = \$450.00 Total



Subscribed and sworn to before me this 2 day of August, A. D. 1995

(My commission expires 5/5/99)

David G. White Sr.
 Notary Public

Filed and recorded at request of _____

_____, A. D. 19____, at _____ o'clock _____ M., Book _____

Proof of Labor, pages _____, Records of Mohave County, Arizona.

By _____ Deputy Recorder

County Recorder

Page _____

RECEIVED
 B.L.M. STATE OFFICE
 AUG 1 9 1995

95039820 BK 2602 PG 361
 OFFICIAL RECORDS OF MOHAVE COUNTY, AZ
 JOAN MCCALL, MOHAVE COUNTY RECORDER
 08/02/95 11:39A PAGE 1 OF 1
 DAVID WHITE
 RECORDING FEE 15.00

JS

UNITED STATES
DEPARTMENT OF THE INTERIOR
BUREAU OF LAND MANAGEMENT
RECEIPT AND ACCOUNTING ADVICE

NO. 2147396

TS/AZ 08/07/95

Subject: CLAIM MAINTENANCE FEE 1996 (4) 1 10 13 400.00
Applicant: ASSESSMENT FOR 1994-1995 (4) 1 10 12 20.00

DAVID G. WHITE
3500 DIAGONAL WAY
KINGMAN, AZ 85401

Remitter:

Assignor:

LEASE MANAGEMENT DATA NEW UPDATE PAYMENT

ORIGINAL SERIAL NO.	ASG.	TYPE	ST.	CTY.	FUND SYMBOL	ACRES/UNITS	RATE
AMC109430 ET/AL							

AMOUNT	ANV. DATE	EXP. DATE	BILL CYC.	S/C	DISTRICT	NEXT BILL	MISC. DATA	U of M	ACTUAL UNITS

ASSIGNMENT SERIAL NO.	ASG.	TYPE	ST.	CTY.	FUND SYMBOL	ACRES/UNITS	RATE

AMOUNT	ANV. DATE	EXP. DATE	BILL CYC.	S/C	DISTRICT	NEXT BILL	MISC. DATA	U of M	ACTUAL UNITS

APPLY REMITTANCE			
ACTION	FUND SYMBOL	CTY.	AMOUNT
FILING FEE			
RENTAL			
UNEARNED			
REFUND			
TOTAL			
AMOUNT DUE			

Remarks:

109480
95516
47298
262814
AR

BY: *Asst. original to claimant* DATE: 8/7/95

FOR MMS USE ONLY

BILLEE NUMBER	FOREST REFUGE
OCS SECTION CODE	

- Lease in Escrow?
- KGS? Of Interest?
- Auto Escalates? Operating Rights?
- Auto Renew? Operator
- Bond Filed?

Claims For Years 1994 & 1995

Affidavit of Labor Performed and Improvements Made

109465
47297
262814
95516

STATE OF ARIZONA,
County of Mohave.

Wont update
1995 Rental paid

HCIPIMS
\$ 20.00

David G. White Sr. being duly sworn, deposes and

says that he is a citizen of the United States and more than twenty-one years of age, and resides at Kingman, Az. in Mohave

County, State of Arizona, and is personally acquainted with the mining claim known as

Sir George #32 RMC #47298 Book 531 Page 172

Happy Hollow #1 RMC #47298 Book 574 Page 431

Bentonia #2 RMC #47298 Book 534 Page 145

Jennifer Hay #1 RMC #47298 Book 1270 Page 195

mining claims, situate in various Mining Districts County of Mohave, State of Arizona; that between the Neon day of Sept 1st A. D. 1994 and the Neon day of Sept 1st A. D. 1995, at least

One Hundred dollars worth of work and improvements were done and performed upon each claim, not including the location work of said claim. Such work and improvements were made by and at the expense of

David G. White Sr.

owner of said claim for the purpose of complying with the laws of the United States pertaining to assessment of annual work and David G. White Sr. & George G. White

were the men employed by said owner and who labored upon said claim, did said work and improvements, the same being as follows, to-wit: By Hand Labor only & Curric yards of material has been moved on each of the above claims in further exploration efforts to establish values within the individual claims.

Assays that prove viable values have been done by Brennan Technology of Scottsdale, Az. 50 hrs. of labor at \$10.00 per hr. = \$500.00

Subscribed and sworn to before me this 15th day of August, A. D. 1994

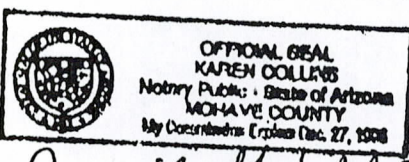
Karen Collins
Notary Public

(My commission expires _____)
Filed and recorded at request of _____
A. D. 19____, at _____

Proof of Labor, pages _____, Rec

By _____
Deputy Recorder

574-50295 BK 2453 PG 406
OFFICIAL RECORDS OF MOHAVE COUNTY AZ.
JOAN McCALL, MOHAVE COUNTY RECORDER
08/25/94 8:00 A.M. PAGE 1 OF 1
WHITE
RECORDING FEE 15.00



David G. White
PO BOX 3025
Kingman, AZ 86402

PHOENIX ARIZONA
AUG 29 9 55 AM '94
RECEIVED
BLM AZ STATE OFFICE

UNITED STATES
DEPARTMENT OF THE INTERIOR
BUREAU OF LAND MANAGEMENT

RECEIPT AND ACCOUNTING ADVICE

NO. 2024694

Separated

WG/137

08/27/84

Subject: CLAIM MAINTENANCE FEE 1995 (4) 1 22 13
 AFFIDAVITS OF ASSESSMENT WORK (4) 1 22 12

Applicant: DAVID G. WHITE
 BOX 2025
 KINGMAN AZ. 86401

Remitter: SAME CASH

Assignor:

LEASE MANAGEMENT DATA									
<input type="checkbox"/> NEW <input type="checkbox"/> UPDATE <input type="checkbox"/> PAYMENT									
ORIGINAL SERIAL NO.	ASG.	TYPE	ST.	CTY.	FUND SYMBOL			ACRES/UNITS	RATE
APC 109480, ET AL									
AMOUNT	ANV. DATE	EXP. DATE	BILL CYC.	S/C	DISTRICT	NEXT BILL	MISC. DATA	U of M	ACTUAL UNITS
ASSIGNMENT SERIAL NO.	ASG.	TYPE	ST.	CTY.	FUND SYMBOL			ACRES/UNITS	RATE
AMOUNT	ANV. DATE	EXP. DATE	BILL CYC.	S/C	DISTRICT	NEXT BILL	MISC. DATA	U of M	ACTUAL UNITS

APPLY REMITTANCE			
ACTION	FUND SYMBOL	CTY.	AMOUNT
FILING FEE			
RENTAL			
UNEARNED			
REFUND			
TOTAL			
AMOUNT DUE			

Remarks: *94 Rental paid also 95*

*109480
95516
47299
262914*

BY: _____ DATE: _____

Lease in Escrow?
 KGS? Of Interest?
 Auto Escalates? Operating Rights?
 Auto Renew? Operator
 Bond Filed?

FOR MMS USE ONLY	
BILLEE NUMBER	FOREST REFUGE
OCS SECTION CODE	

**\$100.00 MAINTENANCE FEE PAYMENT
FOR 1995 IN LIEU OF ASSESSMENT
DUE ON OR BEFORE AUGUST 31, 1994**

BUREAU OF LAND MANAGEMENT
ARIZONA STATE OFFICE
3707 N. 7TH STREET
PHOENIX, ARIZONA 85014 (OR)
P. O. BOX 16563, ZIP CODE 85011

262 814

47297
95516
109465
COUNT: 4 \$ 400.00
FOR OFFICIAL USE ONLY

B L M SERIAL NUMBERS	NAMES OF CLAIMS/SITES
A MC _____ THRU A MC _____	_____
A MC _____ THRU A MC _____	_____
A MC _____ THRU A MC _____	_____

(OR) IF NOT CONSECUTIVE NUMBERS, LIST SEPARATELY BELOW:

B L M SERIAL NUMBERS	NAMES OF CLAIMS/SITES
A MC <u>109480</u>	<u>Sir George #37</u> ✓
A MC <u>95516</u>	<u>Happy Hollow #1</u> ✓
A MC <u>47298</u>	<u>Benton #2</u> ✓
A MC <u>262814</u>	<u>Jennifer Kay #1</u> ✓
A MC _____	_____
A MC _____	_____
A MC _____	_____
A MC _____	_____
A MC _____	_____
A MC _____	_____
A MC _____	_____
A MC _____	_____
A MC _____	_____

CLAIMANT'S NAME: David G. White

ADDRESS: P.O. Box 3025

CITY: Kingman STATE: Az

PHONE: () None ZIP: 86401

CHECK HERE IF THIS IS A CHANGE OF ADDRESS.

TIME STAMP

RECEIVED
BLM AZ STATE OFFICE
PHOENIX, ARIZONA
AUG 29 9 59 AM '94

zip corrected @

FOR OFFICIAL USE ONLY		
ENTERED INTO COMPUTER: <u>10-4-94</u>	<u>JLB</u>	10-24-94
DATE	INITIALS	VERIFIED
		<u>SR</u>

UNITED STATES
DEPARTMENT OF THE INTERIOR
BUREAU OF LAND MANAGEMENT

RECEIPT AND ACCOUNTING ADVICE

NO. 2024694 04

Subject: CLAIM MAINTENANCE FEE 1995 (4) *Separated* 1 22 13 08/29/94 400.00
 AFFIDAVITS OF ASSESSMENT WORK (4) 1 22 12 20.00

Applicant: DAVID G. WHITE
 BOX 3025
 KINGMAN AZ. 86401

Remitter: SAME CASH

Assignor:

LEASE MANAGEMENT DATA NEW UPDATE PAYMENT

ORIGINAL SERIAL NO.	ASG.	TYPE	ST.	CTY.	FUND SYMBOL	ACRES/UNITS	RATE
AMC 109480, ET AL							

AMOUNT	ANV. DATE	EXP. DATE	BILL CYC.	S/C	DISTRICT	NEXT BILL	MISC. DATA	U of M	ACTUAL UNITS

ASSIGNMENT SERIAL NO.	ASG.	TYPE	ST.	CTY.	FUND SYMBOL	ACRES/UNITS	RATE

AMOUNT	ANV. DATE	EXP. DATE	BILL CYC.	S/C	DISTRICT	NEXT BILL	MISC. DATA	U of M	ACTUAL UNITS

APPLY REMITTANCE			
ACTION	FUND SYMBOL	CTY.	AMOUNT
FILING FEE			
RENTAL			
UNEARNED			
REFUND			
TOTAL			
AMOUNT DUE			

Remarks:

109480
 95516
 47298
 262814

BY:

DATE:

- Lease in Escrow?
- KGS? Of Interest?
- Auto Escalates? Operating Rights?
- Auto Renew? Operator
- Bond Filed?

FOR MMS USE ONLY

BILLEE	FOREST REFUGE
NUMBER	
OCS SECTION	
CODE	

CASE FOLDER COPY

David G. White
PO Box 3025
Kingman, AZ 86402

47297
95516
109465
262814 SR

Affidavit of Labor Performed and Improvements Made

STATE OF ARIZONA, } ss. Re: Payment of Specific Claims.
County of Mohave

David G. White being duly sworn, deposes and

says that he is a citizen of the United States and more than twenty-one years of age, and resides at Hubbard Ave. in Mohave

County, State of Arizona, and is personally acquainted with the mining claim known as

Sig George #37 AMC #109480 ✓ Book 631 Page 172

Happy Hallow #1 ✓ FMC # 95576 Book 574 Page 431

Benson #2 ✓ AMC # 47298 Book 534 Page 145

Jennifer Kay #1 ✓ AMC # 262814 Book 1270 Page 195

mining claims, situate in Various Mining Districts County of Mohave, State of

Arizona; that between the Noon day of Sept 1st A. D. 1992

and the Noon day of Sept 1st A. D. 1993, at least One Hundred

dollars worth of work and improvements were done and performed upon each claim, not including the location work of said claim. Such work and improvements were made by and at the expense of David G. White

owner of said claim for the purpose of complying with the laws of the United States pertaining to assessment of annual work and David G. White

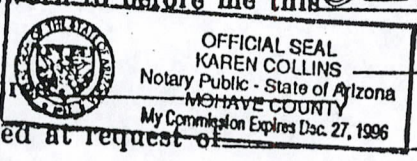
of George G. White

were the men employed by said owner and who labored upon said claim, did said work and improvements, the same being as follows, to-wit: By Hand Labor over

8 cubic yards of material was moved on each of the above claims in an exploration effort to establish further values within the individual claims.

45 hrs. of labor at \$10.00 per hr. = \$450.00

Subscribed and sworn to before me this 5th day of August, A. D. 1993



Karen Collins
Notary Public

(My commission expires _____) Filed and recorded at request of _____, A. D. 19____, at _____ o'clock _____ M., Book _____

Proof of Labor, pages _____, Records of Mohave County, Arizona.

By _____ Deputy Recorder County Recorder

Page _____

93 + 94 Rental
ENTERED IN COMPUTER

8/18/93

#93- 44043 BK 2261 FG 592
OFFICIAL RECORDS OF MOHAVE COUNTY AZ.
JOAN McCALL, MOHAVE COUNTY RECORDER
08/05/93 1:05 P.M. PAGE 1 OF 1
WHITE
RECORDING FEE 15.00

RECEIVED
STATE OFFICE
AUG 6 10 47 AM '93

UNITED STATES
DEPARTMENT OF THE INTERIOR
BUREAU OF LAND MANAGEMENT

RECEIPT AND ACCOUNTING ADVICE

No. 1900784 04

WG/AZ 08/06/93

Subject: CLAIM RENTAL FEE 1993 & 1994 (8) 1 2 13 800.00

Applicant:
DAVID G. WHITE
BOX 3025
KINGMAN AZ 86402

SAME CASH

Remitter:

Assignor:

LEASE MANAGEMENT DATA NEW UPDATE PAYMENT

ORIGINAL SERIAL NO.	ASG.	TYPE	ST.	CTY.	FUND SYMBOL	ACRES/UNITS	RATE
AMC 109400, ET AL							

AMOUNT	ANV. DATE	EXP. DATE	BILL CYC.	S/C	DISTRICT	NEXT BILL	MISC. DATA	U of M	ACTUAL UNITS

ASSIGNMENT SERIAL NO.	ASG.	TYPE	ST.	CTY.	FUND SYMBOL	ACRES/UNITS	RATE

AMOUNT	ANV. DATE	EXP. DATE	BILL CYC.	S/C	DISTRICT	NEXT BILL	MISC. DATA	U of M	ACTUAL UNITS

APPLY REMITTANCE			
ACTION	FUND SYMBOL	CTY.	AMOUNT
FILING FEE			
RENTAL			
UNEARNED			
REFUND			
TOTAL			
AMOUNT DUE			

Remarks:

BY:

DATE:

- Lease in Escrow?
- KGS? Of Interest?
- Auto Escalates? Operating Rights?
- Auto Renew? Operator
- Bond Filed?

FOR MMS USE ONLY

BILLEE NUMBER	FOREST REFUGE
OCS SECTION CODE	

CASE FOLDER COPY

95516
277900

SR
Lji

Affidavit of Labor Performed and Improvements Made

STATE OF ARIZONA, }
County of Mohave } ss.

David G. White being duly sworn, deposes and

says that he is a citizen of the United States and more than twenty-one years of age, and resides at P.O. Box 3025, Kingman, Ariz, 86402 in Mohave County, State of Arizona, and is personally acquainted with the mining claim known as

Happy Hollow Claims

#	Claim	Book	Page
#1	Claim Blm # 95516	Book 574	Page 431-432
#2	" " " # 277900	Book 1383	Page 253-254
#3	" " " # 277901	Book 1383	Page 255-256
#4	" " " # 277902	Book 1383	Page 257-258
#5	" " " # 277903	Book 1384	Page 582-583
#6	" " " # 277904	Book 1384	Page 585-586
#7	" " " # 277905	Book 1384	Page 587-588

mining claims, situate in Greenwood Mining District, County of Mohave, State of Arizona; that between the Monday day of Sept. 15 A. D. 1991, and the Monday day of Sept. 15 A. D. 1992 at least \$700.00

Seven Hundred dollars worth of work and improvements were done and performed upon said claim, not including the location work of said claim. Such work and improvements were made by and at the expense of

David G. White

owner of said claim for the purpose of complying with the laws of the United States pertaining to assessment of annual work and work was done by


David White and Rental Packer Backhoe (usual Winthrop equipment not been available)

were the men employed by said owner and who labored upon said claim, did said work and improvements, the same being as follows, to-wit:

Water course from old abandoned mine shaft was reopened. Water to be used for mining purposes in the future. A trench was opened 200 ft. long x 6 ft. wide x 6 ft. deep leading to a central pool area. Water is potable. With the environment in mind water course & pool were kept open for wildlife use. No hazard to wildlife present.

Total Rental Expense 103 \$900.00

Subscribed and sworn to before me this 11 day of September A. D. 1992



Karen Collins
Notary Public

RECEIVED
AZ STATE OFFICE
SEP 25 1992
AM 9:22

Proof of Labor, pages _____, Records of Mohave County, Arizona.

By _____ Deputy Recorder County Recorder

Page _____

#92-- 50319 BK 2106 PG 616
OFFICIAL RECORDS OF MOHAVE COUNTY AZ.
JOAN McCALL, MOHAVE COUNTY RECORDER
09/11/92 3:35 P.M. PAGE 1 OF 1
WHITE
RECORDING FEE 14.00

7

Affidavit of Labor Performed and Improvements Made

STATE OF ARIZONA, }
County of Mohave } ss.

277900

95516

David G. White being duly sworn, deposes and says that he is a citizen of the United States and more than twenty-one years of age, and resides at P.O. Box 3025 Hubman, Az, 86402 in Mohave County, State of Arizona, and is personally acquainted with the mining claim known as

Happy Hollow Claims Books _____ Page _____

- #1-Claim Blm # 95516 Book 574 Page 431-432
- #2-√ " " " " # 277900 Book 1383 Page 253-254
- #3-√ " " " " # 277901 Book 1383 Page 255-256
- #4-√ " " " " # 277902 Book 1383 Page 257-258
- #5-√ " " " " # 277903 Book 1384 Page 582-583
- #6-√ " " " " # 277904 Book 1384 Page 585-586
- #7-√ " " " " # 277905 Book 1384 Page 587-588

mining claim, situate in Greenwood Mining District, County of Mohave, State of Arizona; that between the 18th day of Sept A. D. 1991, and the 1st day of Sept A. D. 1991, at least \$700.00

Seven Hundred dollars worth of work and improvements were done and performed upon said claim, not including the location work of said claim. Such work and improvements were made by and at the expense of


David G. White

owner of said claim for the purpose of complying with the laws of the United States pertaining to assessment of annual work and work done by son of Mr. Watkins of Winslow, Az.

were the men employed by said owner and who labored upon said claim, did said work and improvements, the same being as follows, to-wit:

WITH USE OF
Backhoe - Front end loader opened trench
6 FT wide, 6 FT deep by 45 FT long in area
of possible enrichment & found the area
to be a continuation of enrichment already
uncovered through assays taken of den area.
Trench backfilled to protect the values &
the enrichment. Cost 12 hrs of labor with
Front loader backhoe \$1280 = Per hr. Fuel
& operation = \$500 = Total.

Subscribed and sworn to before me this 18th day of December, A. D. 1991



Karen Collins
Notary Public

Filed and recorded at request of _____, A. D. 19____, at _____ o'clock _____ M., Book _____

Proof of Labor, pages _____, Records of Mohave County, Arizona
By _____ Deputy Recorder
Page _____ County Recorder

RECEIVED
BLM AZ STATE OFFICE
DEC 23 3 46 PM '91
PHOENIX, ARIZONA

2-7900
9-516SG

Affidavit of Labor Performed and Improvements Made

STATE OF ARIZONA, }
County of Mohave } ss.

DAVID G. WHITE being duly sworn, deposes and says that he is a citizen of the United States and more than twenty-one years of age, and resides at P.O. Box 3025, Winslow, Arizona County, State of Arizona, and is personally acquainted with the mining claim known as

	Claim	Book	Page
#1	Happy Hollow Claims	Book 577	Page 431-432
#2	Claim B.H.M. Park # 95516	Book 1383	Page 253-254
#3	" " " " " " " " # 272900	Book 1383	Page 255-255
#4	" " " " " " " " # 272901	Book 1383	Page 257-258
#5	" " " " " " " " # 272902	Book 1384	Page 582-583
#6	" " " " " " " " # 272903	Book 1384	Page 585-586
#7	" " " " " " " " # 272904	Book 1384	Page 587-588
		Book	Page

mining claims, situate in Agua Verde Mining District, County of Mohave, State of Arizona; that between the Need day of Sept 1st A. D. 1985 and the Need day of Sept 1st A. D. 1990, at least \$700.00 Seven Hundred dollars worth of work and improvements were done and performed upon said claim, not including the location work of said claim. Such work and improvements were made by and at the expense of

David G. White owner of said claims for the purpose of complying with the laws of the United States pertaining to assessment of annual work and work done by Mr. Watkins & Son of Winslow, Ariz.

were the men employed by said owner and who labored upon said claim, did said work and improvements, the same being as follows, to-wit:

Flash Flood of Canyon & main pipe destroyed with laborer retention for water course structure from mine. This ditch was restored via use of back hoe & front end loader resulting in expenditure of about \$700.00, Seven Hundred dollars.

Subscribed and sworn to before me this 10 day of Dec, A. D. 1990

(My commission expires 5/5/91) Debra Ann True Notary Public

Filed and recorded at request of _____, A. D. 19____, at _____ o'clock _____ M., Book _____

Proof of Labor, pages _____, Records of Mohave County, Arizona

By _____ Deputy Recorder
Page _____
County Recorder

RECEIVED
BLM
AZ STATE OFFICE
PHOENIX ARIZONA
DEC 18 11 11 AM '90

890- 834 10 BK 1829 PG 511
OFFICIAL RECORDS OF MOHAVE COUNTY, AZ.
JOAN McCALL, MOHAVE COUNTY RECORDER
12/10/90 8:40 A.M. PAGE 1 OF 1
WHITE
RECORDING FEE 14.00

(7)

Affidavit of Labor Performed and Improvements Made

STATE OF ARIZONA, }
County of Mohave } ss.

95516
277900
al

pet.

David G. White being duly sworn, deposes and says that he is a citizen of the United States and more than twenty-one years of age, and resides at T.O. Box 3025, Kingman, Ariz. 86402 in Mohave County, State of Arizona, and is personally acquainted with the mining claim known as

#1
#2
#3
#4
#5
#6
#7

Claim	Book	Page
<u>Happy Hollow Claims</u>		
#1 <u>Claim B.L. 1996 # 95516</u>	Book <u>574</u>	Page <u>431-432</u>
#2 " " " # <u>277900</u>	Book <u>1383</u>	Page <u>2534-254</u>
#3 " " " # <u>277901</u>	Book <u>1383</u>	Page <u>255 + 256</u>
#4 " " " # <u>277902</u>	Book <u>1383</u>	Page <u>257 + 258</u>
#5 " " " # <u>277903</u>	Book <u>1384</u>	Page <u>582 + 583</u>
#6 " " " # <u>277904</u>	Book <u>1384</u>	Page <u>585 + 586</u>
#7 " " " # <u>277905</u>	Book <u>1384</u>	Page <u>587 + 588</u>

mining claims, situate in Queen Mining District, County of Mohave, State of Arizona; that between the Noon day of Sept. 1st A. D. 1988, and the Noon day of Sept. 1st A. D. 1989, at least \$700.00

Seven Hundred dollars worth of work and improvements were done and performed upon said claim, not including the location work of said claim. Such work and improvements were made by and at the expense of

David G. White

owner of said claim for the purpose of complying with the laws of the United States pertaining to assessment of annual work and

Bud Ryan & Son of Kingman, Ariz.

were the men employed by said owner and who labored upon said claim, did said work and improvements, the same being as follows, to-wit:


Continued operation under plan of operation previously submitted, 50 cu. yds of material consisting of head ore was extracted & stock piled on site for assay and hauling to refinery of choice at a later date. Assay from cores made previously, show commercial feasibility in values of head ore per ton, said material was stock piled on site until required for processing at refinery.

Billboard & operation: 10 hrs at \$110.00 per hr, \$1100.00

David G. White

Subscribed and sworn to before me this 20 day of Nov A. D. 1989

(My commission expires 5/5/91) Clarence Cave Notary Public



Filed and recorded at request of _____

_____, A. D. 19____, at _____ o'clock _____ M., Book _____

Proof of Labor, pages _____, Records of Mohave County, Arizona.

By _____ County Recorder

Deputy Recorder
Page _____
CLAIMS RECEIVED
THIS IS YOUR RECEIPT AND ACKNOWLEDGMENT
DEC 4 12 33 PM '89
CASH RECEIVED BY MOHAVE COUNTY RECORDER
BOOK 1029 PAGE 31

REC'D
89-61858
 RECORDED IN OFFICIAL RECORDS
 OF MOHAVE COUNTY, ARIZONA
 NOV 20 '89 - 8 00 AM
 Jean McCull County Recorder
 FEE 9.00 PGS 12/1

95516
277900
SR

Affidavit of Labor Performed and Improvements Made

STATE OF ARIZONA, }
County of Mohave } ss.

David G. White being duly sworn, deposes and says that he is a citizen of the United States and more than twenty-one years of age, and resides at P.O. Box 3025 Kingman Az 86402 in Mohave County, State of Arizona, and is personally acquainted with the mining claim known as

	Book	Page
<u>Happ. Yellow Claims</u>		
<u>#1000 Blm Amc# 95516</u>	Book <u>574</u>	Page <u>431</u>
<u>#2 " " Amc# 277900</u>	Book <u>1383</u>	Page <u>2539-254</u>
<u>#3 " " Amc# 277901</u>	Book <u>1383</u>	Page <u>2554-256</u>
<u>#4 " " Amc# 277902</u>	Book <u>1383</u>	Page <u>2574-258</u>
<u>#5 " " Amc# 277903</u>	Book <u>1384</u>	Page <u>5829-583</u>
<u>#6 " " Amc# 277904</u>	Book <u>1384</u>	Page <u>5854-586</u>
<u>#7 " " Amc# 277905</u>	Book <u>1384</u>	Page <u>5874-588</u>


mining claims, situate in Copeland Mining District, County of Mohave, State of Arizona; that between the Nood day of Sept. 15 A. D. 1987, and the Nood day of Sept. 15 A. D. 1988, at least \$700.00

Seven Hundred dollars worth of work and improvements were done and performed upon said claim, not including the location work of said claim. Such work and improvements were made by and at the expense of David G. White

owner of said claim for the purpose of complying with the laws of the United States pertaining to assessment of annual work and Bud Lynn & Son of Kingman, Az.

were the men employed by said owner and who labored upon said claim, did said work and improvements, the same being as follows, to-wit: Under Mining plan of operations submitted to Kingman BLM dated Dec. 14, 1987 as result of previous trenching of 50' x 6' x 6' to a min 56 cu yards of material as a point of visible enlargement of 19599-19 TDC Building & a 6 yd. Front end loader were employed with operators to extract & load Full Tractor Trailers for shipment of ore to Twentynine Palms Co. Refinery for Full Flow sheet and the determination of commercial feasibility in values of \$600.00 per ton. Bulldozer operator 12 hrs @ \$110.00 = \$1320.00 Front end loader operator 4 hrs @ 80.00 = 320.00

Subscribed and sworn to before me this 27 day of December, A. D. 1988



David G. White
Notary Public

My commission expires 5/5/88
Filed and recorded at request of _____
A. D. 19____, at _____ o'clock _____ M., Book _____
Proof of Labor, pages _____, Records of Mohave County, Arizona.

RECEIVED
B.L.M. AZ STATE OFFICE
DEC 20 17 58 PM '88
PHOENIX, ARIZONA

Deputy Recorder
Page _____

County Recorder

FEE # 88-53934

BOOK 1498 FACE 821

RECORDED IN OFFICIAL RECORDS
OF MOHAVE COUNTY, ARIZONA
DEC 27 '88 - 12 30 PM
Joan McCull County Recorder
FEE 7.50 PGS 10/1

Pick up white

95516
SR

Affidavit of Labor Performed and Improvements Made

STATE OF ARIZONA, }
County of Mohave } ss.


David G. White being duly sworn, deposes and says that he is a citizen of the United States and more than twenty-one years of age, and resides at P.O. Box 9, Wickenburg AZ 85360 in Mohave County, State of Arizona, and is personally acquainted with the mining claim known as

_____	Book _____	Page _____
<u>Happy Hollow Claim</u>	Book _____	Page _____
<u>Claim # 1</u>	Book _____	Page _____
<u>US Dept of Interior Map No. 95516</u>	Book <u>574</u>	Page <u>431</u>
_____	Book _____	Page _____
_____	Book _____	Page _____
_____	Book _____	Page _____
_____	Book _____	Page _____
_____	Book _____	Page _____

mining claim =, situate in Greenleaf Mining District, County of Mohave, State of Arizona; that between the 1st day of September A. D. 1986, and the 1st day of September A. D. 1987, at least \$100.00 dollars worth of work and improvements were done and performed upon said claim, not including the location work of said claim. Such work and improvements were made by and at the expense of _____

David G. White owner of said claim for the purpose of complying with the laws of the United States pertaining to assessment of annual work and David G. White or George G. White

were the men employed by said owner = and who labored upon said claim, did said work and improvements, the same being as follows, to-wit: By Hand labor more than 8 cubic yards of material were moved in the N.E. quadrant of Happy Hollow # 1 claim in an exploratory effort to establish further the values in precious minerals which will establish the continuation of a drift of open pit at the apex point of enrichment.
70 hrs. at \$1.50 per hr. = \$105.00



Subscribed and sworn to before me this 21 day of Dec, A. D. 1987.

My commission expires Jan. 9, 1989
(My commission expires _____)
Joan A. McCall Notary Public

Filed and recorded at request of _____, A. D. 19____, at _____

Proof of Labor, pages _____

By _____ Deputy Recorder
Page _____

FEE # 87-52808

RECORDED IN OFFICIAL RECORDS OF MOHAVE COUNTY, ARIZONA

DEC 21 '87 - 12 15 PM

Joan McCall, County Recorder

FEE 9.00 PGS 141

RECEIVED
B.L.M. AZ STATE OFFICE
DEC 22 1 40 PM '87
PHOENIX, ARIZONA

9551.6
copy

Affidavit of Labor Performed and Improvements Made

STATE OF ARIZONA, }
County of Mohave } ss.

David G. White being duly sworn, deposes and says that he is a citizen of the United States and more than twenty-one years of age, and resides at P.O. Box 9, Wikieup, Ariz. 85369 in Mohave County, State of Arizona, and is personally acquainted with the mining claim known as

"Happy Hollow Claim" Book _____ Page _____
Book _____ Page _____
Claim #1 Book _____ Page _____
U.S. Dept. of Interior BLM Pac # 95516 Book 574 Page 431
Book _____ Page _____
Book _____ Page _____
Book _____ Page _____
Book _____ Page _____

mining claim, situate in Copeland Mining District, County of Mohave, State of Arizona; that between the 1st day of September 15 A. D. 1985, and the 1st day of September 15 A. D. 1986 at least \$100.00 One Hundred dollars worth of work and improvements were done and performed upon said claim, not including the location work of said claim. Such work and improvements were made by and at the expense of

David G. White owner of said claim for the purpose of complying with the laws of the United States pertaining to assessment of annual work and David G. White & George G. White

were the men employed by said owner and who labored upon said claim, did said work and improvements, the same being as follows, to-wit: Using local Front end & Back Hoe Reopened channels from
from mine area thus permitting access
to one body area after flooding did
considerable damage \$150.00
Also used local Graders to
Rebuild Mine Access Road For distance
of 1 mile. \$100.00
Total \$ 250.00

Subscribed and sworn to before me this 3 day of Dec, A. D. 1986.
(My commission expires 1/9/89)
Joan McCall
Notary Public

Filed and recorded at request of _____, A. D. 19____, at _____ o'clock _____ M., Book _____

Proof of Labor _____, Records of Mohave County, Arizona.

By BLM. AZ STATE OFFICE Deputy Recorder
DEC 05 1986 County Recorder

7:45 A.M.,
PHOENIX, ARIZONA
Page _____

FEE # 86-49622
RECORDED IN OFFICIAL RECORDS
OF MOHAVE COUNTY, ARIZONA
DEC 3 '86 - 1 20 PM
Joan McCall, County Recorder
FEE 9.00 PGS 1

BOOK 1270 PAGE 198

95516
SK

Affidavit of Labor Performed and Improvements Made

STATE OF ARIZONA, }
County of Mohave } ss.

David G. White being duly sworn, deposes and says that he is a citizen of the United States and more than twenty-one years of age, and resides at P.O. Box 9, Williams, Ariz 85360 in Mohave County, State of Arizona, and is personally acquainted with the mining claim known as

<u>"Happy Hollow Claim"</u>	Book	Page
	Book	Page
	Book	Page
<u>Claim 1217 Associated # AMC 95516</u>	Book <u>574</u>	Page <u>431</u>
	Book	Page
	Book	Page
	Book	Page
	Book	Page
	Book	Page

mining claim, situate in Cooper Wood Mining District, County of Mohave, State of Arizona; that between the 1st day of September 15 A. D. 1984, and the 1st day of September 15 A. D. 1985, at least \$100.00

One Hundred dollars worth of work and improvements were done and performed upon said claim, not including the location work of said claim. Such work and improvements were made by and at the expense of David G. White

owner of said claim for the purpose of complying with the laws of the United States pertaining to assessment of annual work and David G. White & George G. White

were the men employed by said owner and who labored upon said claim, did said work and improvements, the same being as follows, to-wit: Employment of Mr. Williams of his Front end loader truck that opened up 400' drainage ditch thereby draining mine of Flood water.
Cash Paid \$105.00

Subscribed and sworn to before me this 3 day of December, A. D. 1985.
My Commission Expires Jan. 9, 1989
(My commission expires _____)
Joan McCall
Notary Public

Filed and recorded at request of _____
_____, A. D. 19____, at _____
Proof of Labor, pages _____
By _____ Deputy Recorder
Page _____

FEE # 85-41891
RECORDED IN OFFICIAL RECORDS
OF MOHAVE COUNTY, ARIZONA
DEC 3 1985 - 1 55 PM
Joan McCall, County Recorder
FEE 5.00 PGS /

BOOK 1163 PAGE 438

B.I.M. AZ STATE OFFICE
DEC 09 1985
7:45 A.M.
PHOENIX, ARIZONA

Affidavit of Labor Performed and Improvements Made

95516
J. Smith
rec

STATE OF ARIZONA, }
County of Mohave } ss.

David G. White being duly sworn, deposes and says that he is a citizen of the United States and more than twenty-one years of age, and resides at P.O. Box 9, Williams, Ariz 85360 in Mohave County, State of Arizona, and is personally acquainted with the mining claim known as

<u>"Happy Hollow Claim"</u>	Book	Page
	Book	Page
	Book	Page
<u>Claim # 1817 Assessed # P.M.C. 95516</u>	Book <u>574</u>	Page <u>431</u>
	Book	Page
	Book	Page
	Book	Page
	Book	Page

mining claim, situate in Copperwood Mining District, County of Mohave, State of Arizona; that between the 1st day of September 15 A. D. 1984, and the 1st day of September 15 A. D. 1985, at least \$100.00 One Hundred dollars worth of work and improvements were done and performed upon said claim, not including the location work of said claim. Such work and improvements were made by and at the expense of

David G. White owner of said claim for the purpose of complying with the laws of the United States pertaining to assessment of annual work and David G. White & George G. White

were the men employed by said owner and who labored upon said claim, did said work and improvements; the same being as follows, to-wit:

Employed a Mr. Williams & his front end loader truck that opened up 400' drainage ditch thereby draining mine of flood water.
Cash Paid \$105.00

Subscribed and sworn to before me this 3 day of December, A. D. 1985

My Commission Expires Jan. 9, 1989
(My commission expires _____)

[Signature]
Joan McCall
Notary Public

Filed and recorded at request of _____, A. D. 19____, at _____
Proof of Labor, pages _____

By _____ Deputy Recorder
Page _____

FEE # 85-41891
RECORDED IN OFFICIAL RECORDS OF MOHAVE COUNTY, ARIZONA
DEC 3 1985 -1 55 PM
Joan McCall, County Recorder
FEE 5.00 PGS /

BOOK 1163 PAGE 438

DEC 09 1985
7:45 A.M.
PHOENIX, ARIZONA

Handwritten: *Hold the truck up*

95516

219

Affidavit of Labor Performed and Improvements Made

STATE OF ARIZONA, }
County of Mohave } ss.

David G. White being duly sworn, deposes and says that he is a citizen of the United States and more than twenty-one years of age, and resides at P.O. Box 8, Winslow, Ariz. 85360 in Mohave County, State of Arizona, and is personally acquainted with the mining claim known as

Claim #	Book	Page
<u>"Happy Hollow Claim"</u>		
<u>CLAIM #1 -</u>		
<u>U.S. Dept. of Inter. BLM Pat #95516</u>	<u>574</u>	<u>431</u>

mining claim, situate in Greenwood Mining District, County of Mohave, State of Arizona; that between the Nood day of September 15th A. D. 1983, and the Nood day of September 15th A. D. 1984, at least \$100.00 One Hundred dollars worth of work and improvements were done and performed upon said claim, not including the location work of said claim. Such work and improvements were made by and at the expense of

David G. White owner of said claim for the purpose of complying with the laws of the United States pertaining to assessment of annual work and David G. White & George G. White

were the men employed by said owner and who labored upon said claim, did said work and improvements, the same being as follows, to-wit: Using local Grader Blade, (CAT), upgraded & repaired 1/2 mi. of Mine Access Road washed out by Flash Flood during Spring of 1984.
CASH pd. \$100.00

Subscribed and sworn to before me this 17 day of Dec, A. D. 1984

(My commission expires 5/5/87) Clairson Gault Notary Public

Filed and recorded at request of _____, A. D. 19____, at _____ o'clock _____ M., Book _____

Proof of Labor, pages _____, Records of Mohave County, Arizona.

By _____ Deputy Recorder County Recorder

RECEIVED
B.L.M. AZ STATE OFFICE

DEC 21 1984

7:45 A.M.
PHOENIX, ARIZONA

BOOK 1077 PAGE 360

Fee # 84 45558

Recorded in Official Records
of Mohave County, Arizona
DEC 17 1984 12:30 PM
Joan McCall, Recorder

\$ 500 1 of 1

95

STATE OF ARIZONA, } ss. I hereby certify that the within

County of _____

In Docket No. _____

Page _____

Fee # 83-47533

95516

nl9

Recorded in Official Records
of Mohave County, Arizona
DEC 19 1983 2 25 PM
Joan McCall, Recorder

\$ 5.00 / 10

1 of 1

When recorded mail to:

AFFIDAVIT OF PERFORMANCE OF ANNUAL WORK

State of Arizona

County of Mohave } ss.

U.S. Dept of Interior
B.L.M. Assigned Serial Number
19 MC 95516

RECEIVED
B.L.M. AZ STATE OFFICE

DEC 22 1983

1 ret David G. White Name

P.O. Box 9 Address

Williams City

Ariz State

85360 7:45 A.M.
PHOENIX, ARIZONA

being duly sworn according to law deposes and says that they are a citizen of the United States more than eighteen years of age and that all of the facts set forth in this affidavit are true and correct according to the best of their knowledge, information and belief.

That they are personally acquainted with the mining claim named _____

Happy Hollow #2 situate in the Greenwood Mining District,

Mohave County, Arizona, the location of which is recorded in the office of

the County Recorder of that County in Book # 574, Page 431. Notice of

location is posted in Section 24, Township 16N, Range 13-W, G&SRB&M.

That between the dates of Nov 15 1982 and Nov 15 1983

at least One Hundred Dollars (\$ 100.00) dollars worth of work and improvements were done and performed upon this claim not including location work.

The work and improvements were made by and at the expense of _____

David G. White, owners of the mine for the purpose of complying with the laws of the United States pertaining to assessments or annual work.

David G. White & George G. White

were the names of the persons employed by the owner who labored to do the work and improvements.

The work and improvements done were By Hand Labor - The Movement of Eight (8) Cubic Yards of Material in Exploratory Effort in Establishing a Dike at a Point of Mineralization.

20 Hrs. at \$6.00 per hour = \$120.00

Dated Dec 19 1983

[Signature]
Signature

Subscribed to and sworn before me, a Notary Public, this 19 day of December

1983, by David G White

My Commission expires 5/5/87

[Signature]
Notary Public

Affidavit of Labor Performed and Improvements Made

STATE OF ARIZONA, }
County of Mohave }

BLM Ser # AMC 95516

David G. White

being duly sworn, deposes and

says that he is a citizen of the United States and more than twenty-one years of age, and resides at P.O. Box 9, Wilcox, 1912 in Mohave

County, State of Arizona, and is personally acquainted with the mining claim known as

Happy Hollow #1

Book 574 Page 431

Book _____ Page _____

(U.S. Dept of Interior

Book _____ Page _____

Bureau of Land Management

Book _____ Page _____

Assigned Serial # AMC 95516)

Book _____ Page _____

Book _____ Page _____

Book _____ Page _____

Book _____ Page _____

Book _____ Page _____

mining claim, situate in Greenwood Mining District, County of Mohave, State of Arizona; that between the Noon day of September 15 A. D. 1981

and the Noon day of September 15 A. D. 1982 at least \$100.00

One Hundred

dollars worth of work and improvements were done and performed upon said claim, not including the location work of said claim.

Such work and improvements were made by and at the expense of

David G. White

owner of said claim for the purpose of complying with the laws of the United States pertaining to assessment of annual work and

David G. White & George Gene White

were the men employed by said owner and who labored upon said claim, did said work and improvements, the same being as follows, to-wit:

By Hand Labor - The Movement of (8) Eight cubic yards of material in exploratory effort in establishing a drift at a point of Mineralization.
20 hrs. at \$6.00 per hour - \$120.00

Subscribed and sworn to before me this 27 day of Dec, A. D. 1982

[Signature]

My Commission Expires Jan. 9, 1985 (My commission expires _____)

[Signature]
Notary Public

Filed and recorded at request of _____, A. D. 19____, at _____

Fee # 82-58588

Proof of Labor, pages _____

Recorded in Official Records of Mohave County, Arizona
DEC 27 1982 - 1 00 PM
Joan McCall, Recorder

By _____ Deputy Recorder

Page _____

\$ 5.00

1 of 1

ARIZONA STATE OFFICE
BU. LAND MANAGEMENT

DEC 28 1982

updated by gw

file in 95516

Affidavit of Labor Performed and Improvements Made

STATE OF ARIZONA, }
County of Mohave }

BLM Ser. # ANMC 95516

David G. White being duly sworn, deposes and says that he is a citizen of the United States and more than twenty-one years of age, and resides at P.O. Box 9, Winkup, Ariz. in Mohave County, State of Arizona, and is personally acquainted with the mining claim known as

<u>Happy Hollow # 2</u>	Book <u>574</u>	Page <u>431</u>
	Book _____	Page _____
<u>(U.S. Dept. of Interior</u>	Book _____	Page _____
<u>Bureau of Land Management</u>	Book _____	Page _____
<u>Assigned Serial Number</u>	Book _____	Page _____
<u># ANMC 95516)</u>	Book _____	Page _____
	Book _____	Page _____
	Book _____	Page _____
	Book _____	Page _____

updated PS


RECEIVED
STATE OFFICE
DEC 29 1981
PM 081
ARIZONA

mining claim, situate in Greenwood Mining District, County of Mohave, State of Arizona; that between the 1st day of September, A. D. 1980, and the 1st day of September, A. D. 1981, at least \$100.00 One Hundred dollars worth of work and improvements were done and performed upon said claim, not including the location work of said claim.

Such work and improvements were made by and at the expense of David G. White owner of said claim for the purpose of complying with the laws of the United States pertaining to assessment of annual work and David G. White & George Gene White

were the men employed by said owner and who labored upon said claim, did said work and improvements, the same being as follows, to-wit:

By Hand labor - The movement of (8) EIGHT CUBIC YARDS OF MATERIAL IN exploratory effort in establishing a drift AT A point of mineralization 20 Hrs AT \$6.00 per Hour - \$120.00



Subscribed and sworn to before me this 28th day of December, A. D. 1981
My Commission Expires Dec. 27, 1984
(My commission expires _____)
Karen Pemberton Notary Public

Filed and recorded at request of David G. White
DEC 28 1981 - 1 30 PM, A. D. 19____, at _____ o'clock _____ M., Book _____

IN BOOK 770 OF OFFICIAL RECORDS, Page 379

By K. Pemberton Deputy Recorder County Recorder

Ret/ David G. White
P.O. Box 9
Winkup, AZ 85360

Page _____ 81-45812 3.00

Affidavit of Labor Performed and Improvements Made

STATE OF ARIZONA, } ss.
County of Mohave

B.L.M. Ser. Number AMC 95516

David G. White being duly sworn, deposes and says that he is a citizen of the United States and more than twenty-one years of age, and resides at P.O. Box 9, Wingyup Fair in Mohave County, State of Arizona, and is personally acquainted with the mining claim known as Happy Hollow #1 Book 574 Page 431
(U.S. Dept. of Interior Book Page
Bureau of Land Management Book Page
Associated Serial Number Book Page
AMC 95516) Book Page
Book Page
Book Page
Book Page

updated

mining claim, situate in Greenwood Mining District, County of Mohave, State of Arizona; that between the Nood day of September 1st A. D. 1979, and the Nood day of September 1st A. D. 1980, at least \$100.00 One Hundred dollars worth of work and improvements were done and performed upon said claim, not including the location work of said claim. Such work and improvements were made by and at the expense of David G. White

owner of said claim for the purpose of complying with the laws of the United States pertaining to assessment of annual work and David G. White & George Gene White

were the men employed by said owner and who labored upon said claim, did said work and improvements, the same being as follows, to-wit:

- (A) - By Hand labor - The movement of (8) Eight cubic yards of material in exploring effort in establishing a drift at point of mineralization. 16 hrs at \$6.00 per hr. \$96.00
 - (B) - By Hand labor - The opening of a drainage ditch 300 ft in length in order to dig a horizontal mine shaft. 45 hrs at \$6.00 per hr. \$270.00
- Total \$366.00

Subscribed and sworn to before me this 2 day of Oct, A. D. 1980

My Commission Expires May 6, 1983
(My commission expires _____) Clairson Lane Notary Public

Filed and recorded at request of David G. White

OCT 2 '80 - 2:00 PM, A. D. 19____, at _____ o'clock _____ M., Book 661 of OFFICIAL RECORDS
Records of Mohave County, Arizona.

By Clairson Lane Deputy Recorder
JOAN McCALL County Recorder

80-32607

Page _____

ack 7/21/84

RECEIVED B.L.M. AZ STATE OFFICE DEC 22 3 12 PM '80 PHOENIX, ARIZONA

NOTICE!!

These documents have been scanned!

Do not place un-scanned documents beneath this notice!

Do not remove this notice from this file!

GPO Jacket No. 560-102
Print Order 61540
Rise Business Services, LLC
Job=AZ15 9/11/2019



Box Number= AZ15235



Claim Begin-End: AMC095516-AMC095516

5 Miscellaneous



AZ15235-7

AMC094025-AMC095516

AZ-1274-4
(June 1987)

UNITED STATES DEPARTMENT OF THE INTERIOR
BUREAU OF LAND MANAGEMENT
ARIZONA STATE OFFICE

EXAMINATION OF CASE FILE

A SEPARATE FORM MUST BE COMPLETED FOR EACH LEAD SERIAL NUMBER

SERIAL NUMBER	TYPE OF CASE
95516	MINING CLAIM

I _____ HAVE READ AND UNDERSTOOD THE WARNINGS
(Signature)

RELATIVE TO TITLE 18 U.S.C. 1001 AND 2071 PRINTED ON THIS FORM AND REQUEST TO EXAMINE THE CASE RECORD BEARING THE ABOVE SERIAL NUMBER OR NAME. I AGREE NOT TO REMOVE OR ALTER THE CONTENTS OF THIS FILE IN ANY MANNER WHATSOEVER AND NOT TO REMOVE THE FILE FROM THE ROOM DESIGNATED FOR PUBLIC EXAMINATION OF SUCH RECORDS.

PRINT NAME Bill Opfel DATE 12-17-97
1628 E Gable
Mesa AZ 85204
ADDRESS (PLEASE PRINT AND INCLUDE ZIP CODE)

-WARNING-

Title 18 U.S. Code 1001. Statements or entries generally

Whoever, in any manner within the jurisdiction of any department or agency of the United States knowingly and willfully falsifies, conceals or covers up by any trick, scheme, or device a material fact, or makes any false, fictitious or fraudulent statements or representations, or makes or uses any false writing or document knowing the same to contain any false, fictitious or fraudulent statement or entry, shall be fined not more than \$10,000 or imprisoned not more than five years, or both.

-WARNING-

Title 18 U.S. Code 2071. Concealment, removal or mutilation generally

Whoever, willfully and unlawfully conceals, removes, mutilates, obliterates, or destroys, or attempts to do so, or, with intent to do so takes and carries away any record, proceeding, map, book, paper, document, or other thing, filed or deposited with any clerk or officer of any court of the United States, or in any public office, or with any judicial or public officer of the United States, shall be fined not more than \$2,000 or imprisoned not more than three years.


AZ-1274-4
(June 1987)

UNITED STATES DEPARTMENT OF THE INTERIOR
BUREAU OF LAND MANAGEMENT
ARIZONA STATE OFFICE

EXAMINATION OF CASE FILE

A SEPARATE FORM MUST BE COMPLETED FOR EACH LEAD SERIAL NUMBER

SERIAL NUMBER AMC 95516	TYPE OF CASE MINING CLAIM
-----------------------------------	-------------------------------------

I  HAVE READ AND UNDERSTOOD THE WARNINGS
(Signature)

RELATIVE TO TITLE 18 U.S.C. 1001 AND 2071 PRINTED ON THIS FORM AND REQUEST TO EXAMINE THE CASE RECORD BEARING THE ABOVE SERIAL NUMBER OR NAME. I AGREE NOT TO REMOVE OR ALTER THE CONTENTS OF THIS FILE IN ANY MANNER WHATSOEVER AND NOT TO REMOVE THE FILE FROM THE ROOM DESIGNATED FOR PUBLIC EXAMINATION OF SUCH RECORDS.

MARK EWANKO
PRINT NAME
12302 93RD ST.

11-6-97
DATE

Scottsdale
ADDRESS (PLEASE PRINT AND INCLUDE ZIP CODE)

-WARNING-

Title 18 U.S. Code 1001. Statements or entries generally

Whoever, in any manner within the jurisdiction of any department or agency of the United States knowingly and willfully falsifies, conceals or covers up by any trick, scheme, or device a material fact, or makes any false, fictitious or fraudulent statements or representations, or makes or uses any false writing or document knowing the same to contain any false, fictitious or fraudulent statement or entry, shall be fined not more than \$10,000 or imprisoned not more than five years, or both.

-WARNING-

Title 18 U.S. Code 2071. Concealment, removal or mutilation generally

Whoever, willfully and unlawfully conceals, removes, mutilates, obliterates, or destroys, or attempts to do so, or, with intent to do so takes and carries away any record, proceeding, map, book, paper, document, or other thing, filed or deposited with any clerk or officer of any court of the United States, or in any public office, or with any judicial or public officer of the United States, shall be fined not more than \$2,000 or imprisoned not more than three years.

AZ-1274-4
(June 1987)

UNITED STATES DEPARTMENT OF THE INTERIOR
BUREAU OF LAND MANAGEMENT
ARIZONA STATE OFFICE

EXAMINATION OF CASE FILE

A SEPARATE FORM MUST BE COMPLETED FOR EACH LEAD SERIAL NUMBER

SERIAL NUMBER	TYPE OF CASE
AMC 95516	MINING CLAIM

I *Elizabeth* HAVE READ AND UNDERSTOOD THE WARNINGS
(Signature)

RELATIVE TO TITLE 18 U.S.C. 1001 AND 2071 PRINTED ON THIS FORM AND REQUEST TO EXAMINE THE CASE RECORD BEARING THE ABOVE SERIAL NUMBER OR NAME. I AGREE NOT TO REMOVE OR ALTER THE CONTENTS OF THIS FILE IN ANY MANNER WHATSOEVER AND NOT TO REMOVE THE FILE FROM THE ROOM DESIGNATED FOR PUBLIC EXAMINATION OF SUCH RECORDS.

George Trubits
PRINT NAME DATE 4/10/97
P.O. Box 1839

Elizabeth CO 80107
ADDRESS (PLEASE PRINT AND INCLUDE ZIP CODE)

-WARNING-

Title 18 U.S. Code 1001. Statements or entries generally

Whoever, in any manner within the jurisdiction of any department or agency of the United States knowingly and willfully falsifies, conceals or covers up by any trick, scheme, or device a material fact, or makes any false, fictitious or fraudulent statements or representations, or makes or uses any false writing or document knowing the same to contain any false, fictitious or fraudulent statement or entry, shall be fined not more than \$10,000 or imprisoned not more than five years, or both.

-WARNING-

Title 18 U.S. Code 2071. Concealment, removal or mutilation generally

Whoever, willfully and unlawfully conceals, removes, mutilates, obliterates, or destroys, or attempts to do so, or, with intent to do so takes and carries away any record, proceeding, map, book, paper, document, or other thing, filed or deposited with any clerk or officer of any court of the United States, or in any public office, or with any judicial or public officer of the United States, shall be fined not more than \$2,000 or imprisoned not more than three years.

AZ-1274-4
(June 1987)

UNITED STATES DEPARTMENT OF THE INTERIOR
BUREAU OF LAND MANAGEMENT
ARIZONA STATE OFFICE

EXAMINATION OF CASE FILE

A SEPARATE FORM MUST BE COMPLETED FOR EACH LEAD SERIAL NUMBER

SERIAL NUMBER	TYPE OF CASE
<i>Am C 95516</i>	MINING CLAIM

I *Eugene Gard* (Signature) HAVE READ AND UNDERSTOOD THE WARNINGS
RELATIVE TO TITLE 18 U.S.C. 1001 AND 2071 PRINTED ON THIS FORM AND REQUEST TO
EXAMINE THE CASE RECORD BEARING THE ABOVE SERIAL NUMBER OR NAME. I AGREE NOT
TO REMOVE OR ALTER THE CONTENTS OF THIS FILE IN ANY MANNER WHATSOEVER AND NOT
TO REMOVE THE FILE FROM THE ROOM DESIGNATED FOR PUBLIC EXAMINATION OF SUCH
RECORDS.

Eugene Gard PRINT NAME *10-17-85* DATE
3015 E Whittier

Plc PL
ADDRESS (PLEASE PRINT AND INCLUDE ZIP CODE)

-WARNING-

Title 18 U.S. Code 1001. Statements or entries generally

Whoever, in any manner within the jurisdiction of any department or agency of the United States knowingly and willfully falsifies, conceals or covers up by any trick, scheme, or device a material fact, or makes any false, fictitious or fraudulent statements or representations, or makes or uses any false writing or document knowing the same to contain any false, fictitious or fraudulent statement or entry, shall be fined not more than \$10,000 or imprisoned not more than five years, or both.

-WARNING-

Title 18 U.S. Code 2071. Concealment, removal or mutilation generally

Whoever, willfully and unlawfully conceals, removes, mutilates, obliterates, or destroys, or attempts to do so, or, with intent to do so takes and carries away any record, proceeding, map, book, paper, document, or other thing, filed or deposited with any clerk or officer of any court of the United States, or in any public office, or with any judicial or public officer of the United States, shall be fined not more than \$2,000 or imprisoned not more than three years.

AZ-1274-4
(June 1987)

UNITED STATES DEPARTMENT OF THE INTERIOR
BUREAU OF LAND MANAGEMENT
ARIZONA STATE OFFICE

EXAMINATION OF CASE FILE

A SEPARATE FORM MUST BE COMPLETED FOR EACH LEAD SERIAL NUMBER

SERIAL NUMBER Amc 95516	TYPE OF CASE MINING CLAIM
----------------------------	------------------------------

I Law Mac Jones HAVE READ AND UNDERSTOOD THE WARNINGS
(Signature)

RELATIVE TO TITLE 18 U.S.C. 1001 AND 2071 PRINTED ON THIS FORM AND REQUEST TO EXAMINE THE CASE RECORD BEARING THE ABOVE SERIAL NUMBER OR NAME. I AGREE NOT TO REMOVE OR ALTER THE CONTENTS OF THIS FILE IN ANY MANNER WHATSOEVER AND NOT TO REMOVE THE FILE FROM THE ROOM DESIGNATED FOR PUBLIC EXAMINATION OF SUCH RECORDS.

Law Mac Jones DATE July 28th / 88
PRINT NAME

271 221 utria st
ADDRESS (PLEASE PRINT AND INCLUDE ZIP CODE)
H.B. Cal 92648

-WARNING-

Title 18 U.S. Code 1001. Statements or entries generally

Whoever, in any manner within the jurisdiction of any department or agency of the United States knowingly and willfully falsifies, conceals or covers up by any trick, scheme, or device a material fact, or makes any false, fictitious or fraudulent statements or representations, or makes or uses any false writing or document knowing the same to contain any false, fictitious or fraudulent statement or entry, shall be fined not more than \$10,000 or imprisoned not more than five years, or both.

-WARNING-

Title 18 U.S. Code 2071. Concealment, removal or mutilation generally

Whoever, willfully and unlawfully conceals, removes, mutilates, obliterates, or destroys, or attempts to do so, or, with intent to do so takes and carries away any record, proceeding, map, book, paper, document, or other thing, filed or deposited with any clerk or officer of any court of the United States, or in any public office, or with any judicial or public officer of the United States, shall be fined not more than \$2,000 or imprisoned not more than three years.

AZ-1274-4
(June 1987)

UNITED STATES DEPARTMENT OF THE INTERIOR
BUREAU OF LAND MANAGEMENT
ARIZONA STATE OFFICE

EXAMINATION OF CASE FILE

A SEPARATE FORM MUST BE COMPLETED FOR EACH LEAD SERIAL NUMBER

SERIAL NUMBER	TYPE OF CASE
95516	MINING CLAIM

I *Larry E. Dietz* (Signature) HAVE READ AND UNDERSTOOD THE WARNINGS

RELATIVE TO TITLE 18 U.S.C. 1001 AND 2071 PRINTED ON THIS FORM AND REQUEST TO EXAMINE THE CASE RECORD BEARING THE ABOVE SERIAL NUMBER OR NAME. I AGREE NOT TO REMOVE OR ALTER THE CONTENTS OF THIS FILE IN ANY MANNER WHATSOEVER AND NOT TO REMOVE THE FILE FROM THE ROOM DESIGNATED FOR PUBLIC EXAMINATION OF SUCH RECORDS.

LARRY E. DIETZ DIETZ AND ASSOCIATES PRINT NAME 4706 N. 31st DRIVE	DATE 7-18-88
--	-----------------

PHOENIX, AZ 85017, (602) 841-1744
ADDRESS (PLEASE PRINT AND INCLUDE ZIP CODE)

-WARNING-

Title 18 U.S. Code 1001. Statements or entries generally

Whoever, in any manner within the jurisdiction of any department or agency of the United States knowingly and willfully falsifies, conceals or covers up by any trick, scheme, or device a material fact, or makes any false, fictitious or fraudulent statements or representations, or makes or uses any false writing or document knowing the same to contain any false, fictitious or fraudulent statement or entry, shall be fined not more than \$10,000 or imprisoned not more than five years, or both.

-WARNING-

Title 18 U.S. Code 2071. Concealment, removal or mutilation generally

Whoever, willfully and unlawfully conceals, removes, mutilates, obliterates, or destroys, or attempts to do so, or, with intent to do so takes and carries away any record, proceeding, map, book, paper, document, or other thing, filed or deposited with any clerk or officer of any court of the United States, or in any public office, or with any judicial or public officer of the United States, shall be fined not more than \$2,000 or imprisoned not more than three years.

AZ-1274-4
(April 1982)

UNITED STATES DEPARTMENT OF THE INTERIOR
BUREAU OF LAND MANAGEMENT
ARIZONA STATE OFFICE

EXAMINATION OF CASE/CARD RECORD REQUEST

A SEPARATE FORM MUST BE COMPLETED FOR EACH CASE

SERIAL NUMBER	TYPE OF CASE
95516	AMC

I A. C. Brewer HAVE READ AND UNDERSTOOD THE WARNINGS
(Signature)

RELATIVE TO TITLE 18 U.S.C. 1001 and 2071 PRINTED ON THIS FORM, AND REQUEST TO EXAMINE THE CASE/CARD RECORD BEARING THE ABOVE SERIAL NUMBER OR NAME. I AGREE NOT TO REMOVE OR ALTER THE CONTENTS OF THIS FILE IN ANY MANNER WHATSOEVER AND NOT REMOVE THE FILE FROM THE ROOM DESIGNATED FOR PUBLIC EXAMINATION OF SUCH RECORDS.

Sherry Campbell Brewer
P. O. Box 1378
Telluride, CO 81435

PRINT NAME

4/4/86
Date

ADDRESS (PLEASE PRINT AND INCLUDE ZIP CODE)

-WARNING-

Title 18 U.S. code 1001. Statements or entries generally

Whoever, in any manner within the jurisdiction of any department or agency of the United States knowingly and willfully falsifies, conceals or covers up by any trick, scheme, or device a material fact, or makes any false, fictitious or fraudulent statements or representations, or makes or uses any false writing or document knowing the same to contain any false, fictitious or fraudulent statement or entry, shall be fined not more than \$10,000 or imprisoned not more than five years, or both.

-WARNING-

Title 18 U.S. Code 2071. Concealment, removal, or mutilation generally

Whoever, willfully and unlawfully conceals, removes, mutilates, obliterates, or destroys, or attempts to do so, or, with intent to do so takes and carries away any record, proceeding, map, book, paper, document, or other thing, filed or deposited with any clerk or officer of any court of the United States, or in any public office, or with any judicial or public officer of the United States, shall be fined not more than \$2,000 or imprisoned not more than three years, or both.

NOTICE!!

These documents have been scanned!

Do not place un-scanned documents beneath this notice!

Do not remove this notice from this file!

GPO Jacket No. 560-102
Print Order 61540
Rise Business Services, LLC
Job=AZ15 9/11/2019



Box Number= AZ15235



Claim Begin-End: AMC095516-AMC095516

6 Location Notices-Amendments and Supporting Documents



AZ15235-7

AMC094025-AMC095516

RECEIVED
B. # 47 STATE OFFICE

Notice of Mining Location

DEC 5 2 30 PM '79

LODE CLAIM

PHOENIX, ARIZONA

TO ALL WHOM IT MAY CONCERN:

This Mining Claim, the name of which is the HAPPY HOLLOW #1
Mining Claim, situate on land belonging to the United States of America, and in which there are valuable mineral deposits, was entered upon and located for the purpose of exploration and purchase by DAVID G. WHITE, A CITIZEN OF THE UNITED STATES
P.O. Box 9, Wilcox, Ariz. 85360
(Locator must insert either "A Citizen of the United States," or "Who has declared his intention to become a Citizen of the United States.")
the undersigned, on the 25TH day of SEPTEMBER, 1979

The length of this claim is 1500 feet and 1 claim 1200 feet in Southerly direction and 300 feet in a Northerly direction from the center of the discovery shaft, at which this notice is posted, lengthwise of the claim together with 300 feet in width of the surface grounds, on each side of the center of said claim. The general course of the lode deposit and premises is from the NORTH to the SOUTH

The claim is situated and located in the Greenwood Mining District, in Mohave county, in the State of Arizona, about 1/4 mile in a in a N.N.E. direction from UTILITY POWER TOWER TOWARDS N.E. CORNER SEC-24, R-12W, T-16N.
(S.E. BENCH MONUMENT PLACED ADJACENT TO HIGH ROAD ENTRANCE)

The surface boundaries of the claim are marked upon the ground as follows:
Beginning at A discovery Monument
at a point in a Northerly direction 300 feet from the discovery shaft (at which this notice is posted), being in the center of the NORTH end line of said claim; thence Westerly 300 feet to a Bench Monument, being the NORTH WEST corner of said claim; thence 1500 feet to a Bench Monument being at the SOUTH WEST corner of said claim; thence 300 feet to a Bench Monument at the center of the SOUTH end of this claim; thence 300 feet to a Bench Monument, being at the SOUTH EAST corner of said claim; thence 1500 feet to a Bench Monument at the NORTH EAST corner of said claim; thence 300 feet to the place of beginning.

Dated and posted on the ground this 25TH day of SEPTEMBER, 1979

D. G. White
Locator(s)

Witness

Locator(s)

Wood 4"x4"x4" Agave Copra Level Placed in all Bench Monuments

STATE OF ARIZONA }
COUNTY OF MOHAVE } ss.

INDEXED MINES
79-31806

Witness my hand and official seal the day and year aforesaid

I hereby certify that the within instrument was filed and recorded at request of D. G. White

INDEXED
MICROFILMED
PROOFED

Joan McCall
County Recorder.

By _____
Deputy Recorder.

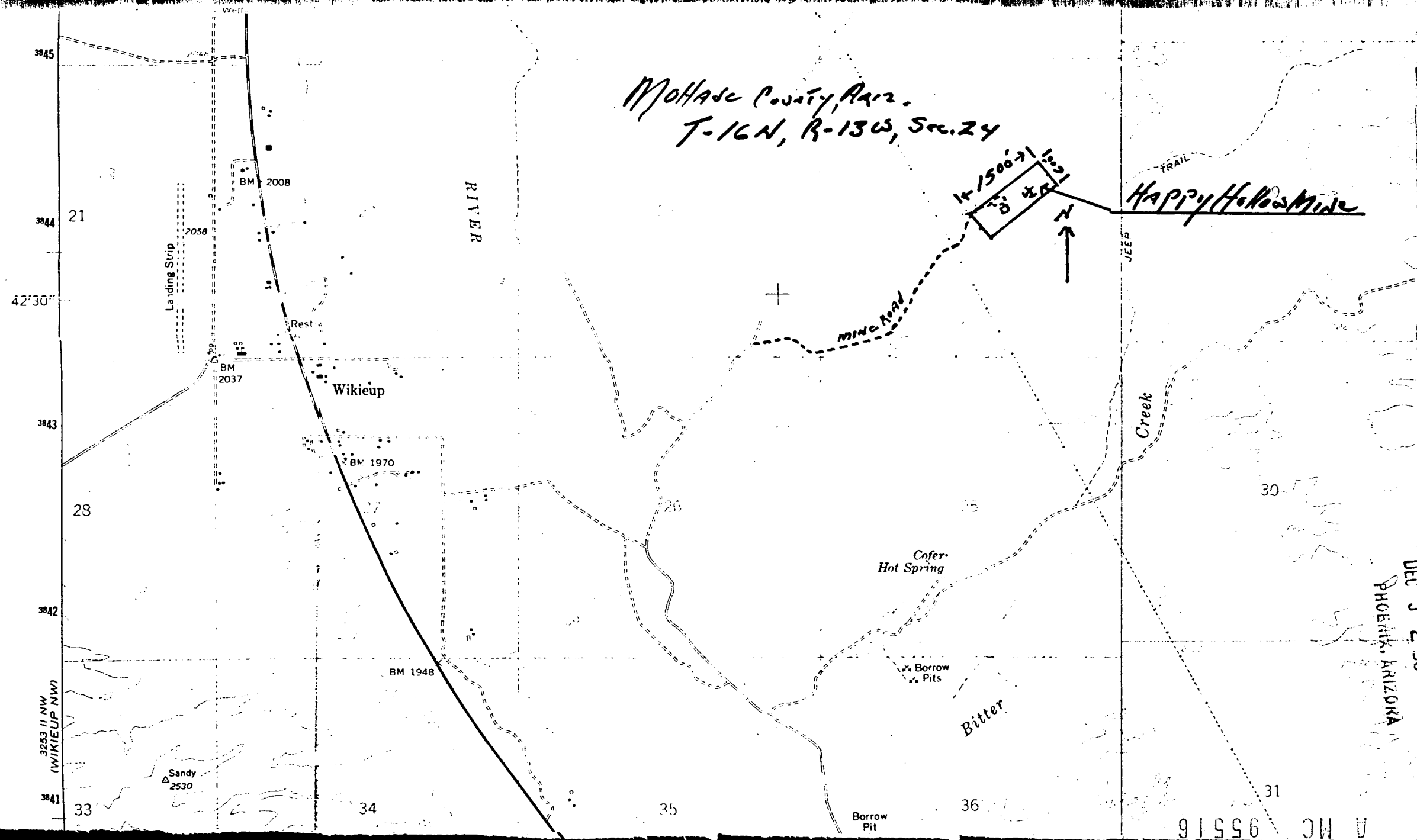
Indexed	Photostat Compared	Blotted
---------	--------------------	---------

on SEP 25 '79 - 2 40 PM at
IN BOOK 574 OF OFFICIAL RECORDS
Page 431

Fee \$1.00-
3.00

BOOK 574 PAGE 431

Mohave County, Ariz.
T-16N, R-13W, Sec. 24



PHOENIX, ARIZONA
DEC 5 2 50 PM '79
B.L.M. STATE OFFICE

91556 31 A MC